Annex 1 River Exe - Exe Estuary Areas Closed to Pushed Mobile Fishing Gear

Area 1

Point Number	Latitude			Longitude		
1	50º	37.297'	N	003º	25.217'	W
2	50º	37.461'	N	003º	25.238'	W
3	50º	37.501'	N	003º	25.563'	W
4	50º	37.534'	N	003º	25.686'	W
5	50º	37.584'	N	003º	25.735'	W
6	50º	37.655'	N	003º	25.739'	W
7	50º	37.760'	N	003º	25.779'	W
8	50º	37.794'	N	003º	25.828'	W
9	50º	38.137'	N	003º	25.768'	W
10	50º	38.286'	N	003º	25.945'	W
11	50º	38.479'	N	003º	26.077'	W
12	50º	38.557'	N	003º	25.879'	W
13	50º	38.618'	N	003º	25.795'	W

Area 2

Point Number	Latitude			Longitude		
14	50º	37.381'	N	003º	26.127'	W
15	50º	37.388'	N	003º	25.818'	W
16	50º	37.157'	N	003º	26.112'	W
17	50º	37.159'	N	003º	25.796'	W

Area 3

Point Number	Latitude			Longitude		
18	50º	36.630'	N	003º	25.845'	W
19	50º	36.598'	N	003º	26.158'	W
20	50º	36.740'	N	003º	26.701'	W

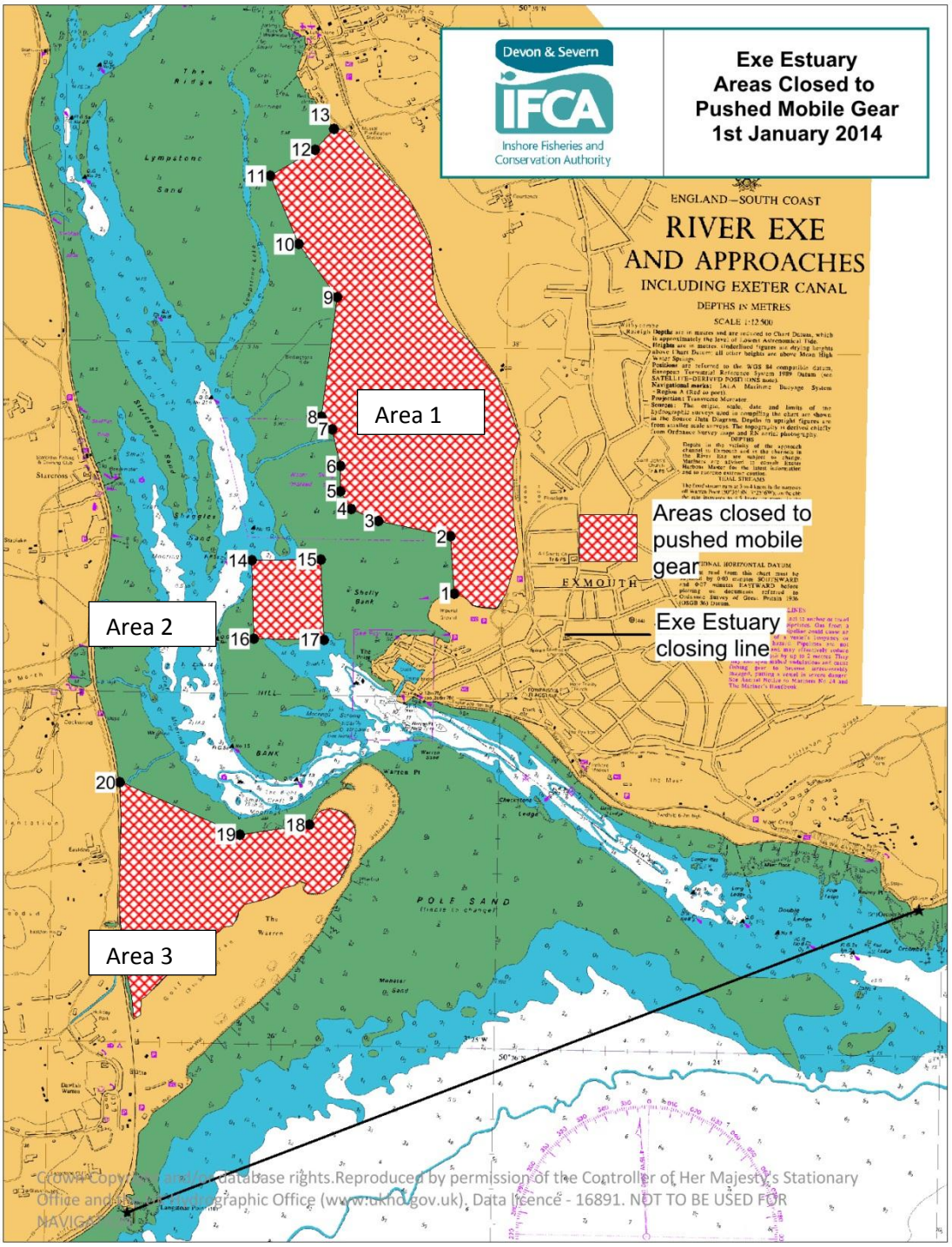
Devon & Severn
IFCA
Inshore Fisheries and Conservation Authority
Exe Estuary
Areas Closed to
Pushed Mobile Gear
1st January 2014
ENGLAND—SOUTH COAST
RIVER EXE
AND APPROACHES
INCLUDING EXETER CANAL
DEPTHS IN METRES
SCALE 1:12 500
Area 1
Area 2
Area 3
Areas closed to pushed mobile gear
Exe Estuary closing line
EXMOUTH
POLE SAND
1
2
3
4
5
6
7
8
9
10
11
12
13
14
15
16
17
18
19
20
Crown Copyright and/or database rights. Reproduced by permission of the Controller of Her Majesty's Stationary Office and the Hydrographic Office (www.ukho.gov.uk). Data licence - 16891. NOT TO BE USED FOR NAVIGATION

Annex 2 River Teign – Teign Estuary Area defined by The River Teign Mussel Fishery Order 1966 as varied by The River Teign Mussel Fishery (Variation) (Oysters) Order 1996

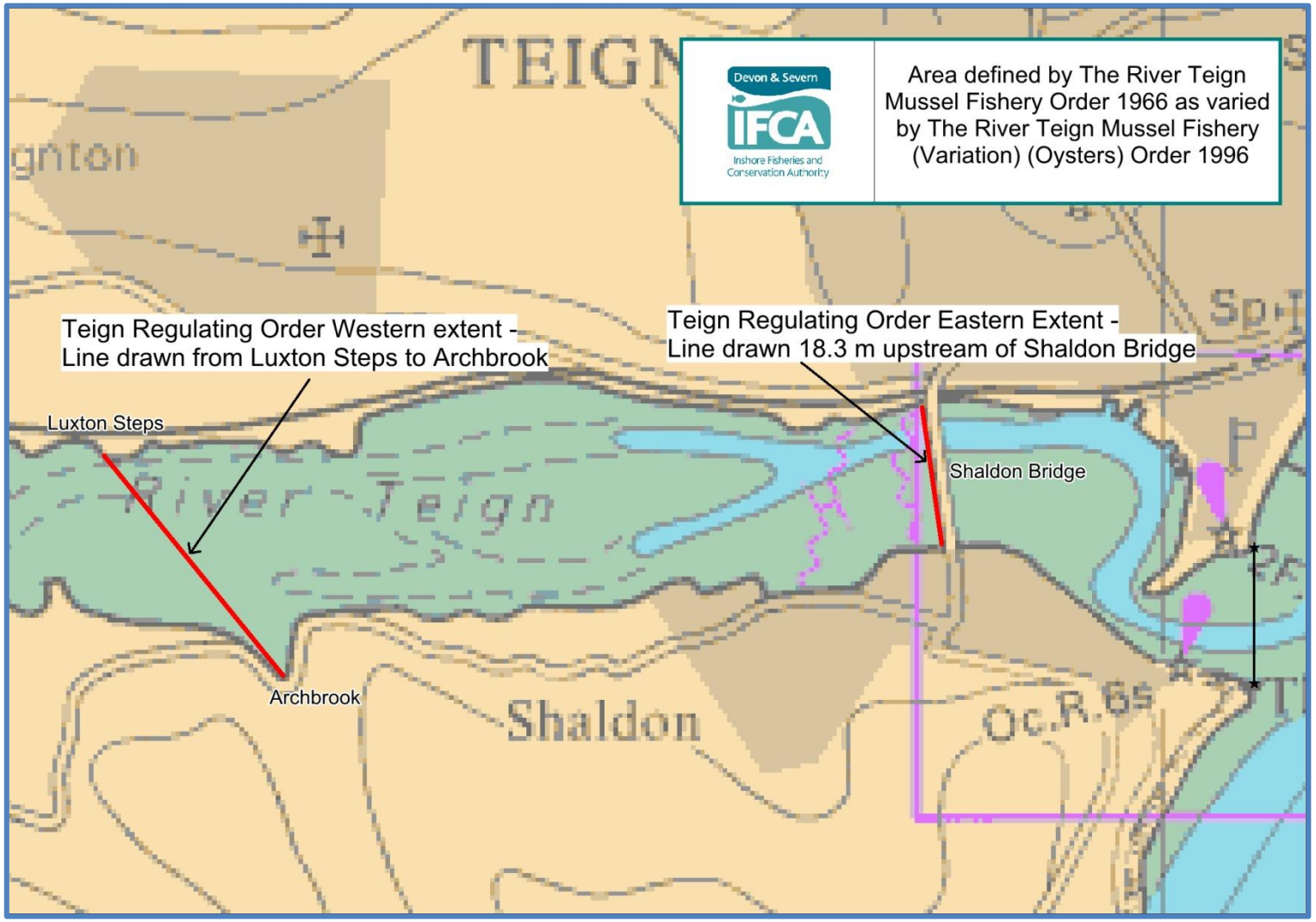

Annex 3 Salcombe Harbour

Salcombe Estuary Demersal Mobile fishing Area for dredging of scallops subject to the conditions described in section 6 of the Mobile Fishing Permit Category Estuaries:

Northern Limit Line A drawn between:	**Latitude**			**Longitude**		
Snapes Point	50°	14.445'	N	003°	45.534'	W
Scoble Point	50°	14.416'	N	003°	45.349'	W

Southern Limit Line B drawn between:	**Latitude**			**Longitude**		
Woodville Rocks	50°	13.884'	N	003°	46.456'	W
Ager Point	50°	13.850'	N	003°	46.025'	W

Zones A& B (areas of seagrass protection) where no scallop dredging can take place**:**

ZONE A						
Point Number	**Latitude**			**Longitude**		
1	50°	14.037'	N	003°	45.878'	W
2	50°	14.039'	N	003°	45.934'	W
3	50°	13.860'	N	003°	46.148'	W
4	50°	13.850'	N	003°	46.025'	W

ZONE B						
Point Number	**Latitude**			**Longitude**		
5	50°	14.189'	N	003°	45.977'	W
6	50°	14.174'	N	003°	45.932'	W
7	50°	13.871'	N	003°	46.292'	W
8	50°	13.884'	N	003°	46.456'	W
9	50°	13.960'	N	003°	46.196'	W
10	50°	13.980'	N	003°	46.147'	W
11	50°	14.019'	N	003°	46.109'	W
12	50°	14.030'	N	003°	46.109'	W

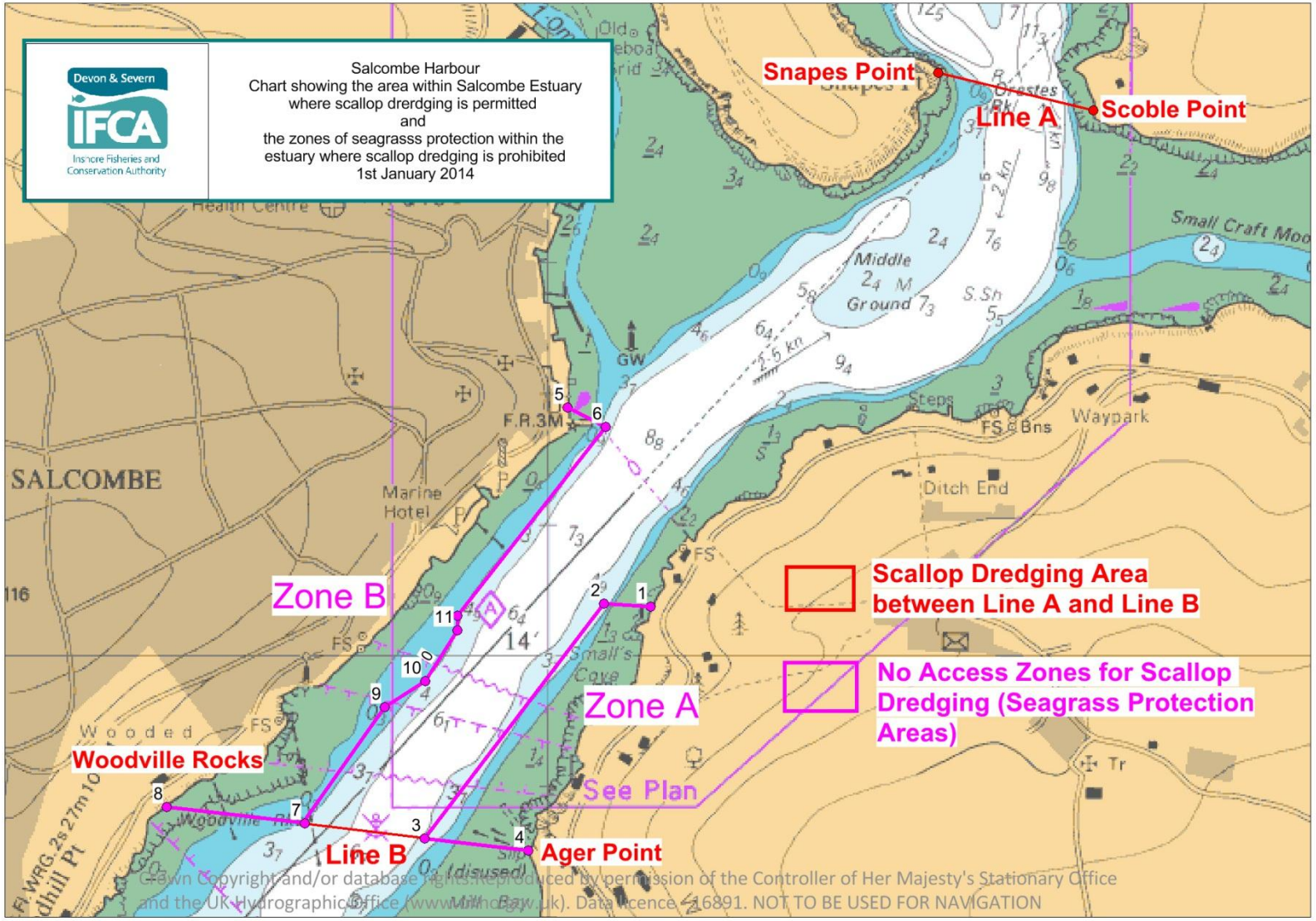
Devon & Severn
IFCA
Inshore Fisheries and Conservation Authority
Salcombe Harbour
Chart showing the area within Salcombe Estuary
where scallop drerdging is permitted
and
the zones of seagrasss protection within the
estuary where scallop dredging is prohibited
1st January 2014
Snapes Point
Line A
Scoble Point
Zone B
Zone A
Woodville Rocks
Line B
Ager Point
Scallop Dredging Area between Line A and Line B
No Access Zones for Scallop Dredging (Seagrass Protection Areas)
SALCOMBE
Marine Hotel
Middle Ground
Small Craft Moo
Waypark
Ditch End
Small's Cove
See Plan
Wooded
Woodville Rk
Crown Copyright and/or database rights.Reproduced by permission of the Controller of Her Majesty's Stationary Office and the UK Hydrographic Office (www.mhc.gov.uk). Data licence 16891. NOT TO BE USED FOR NAVIGATION