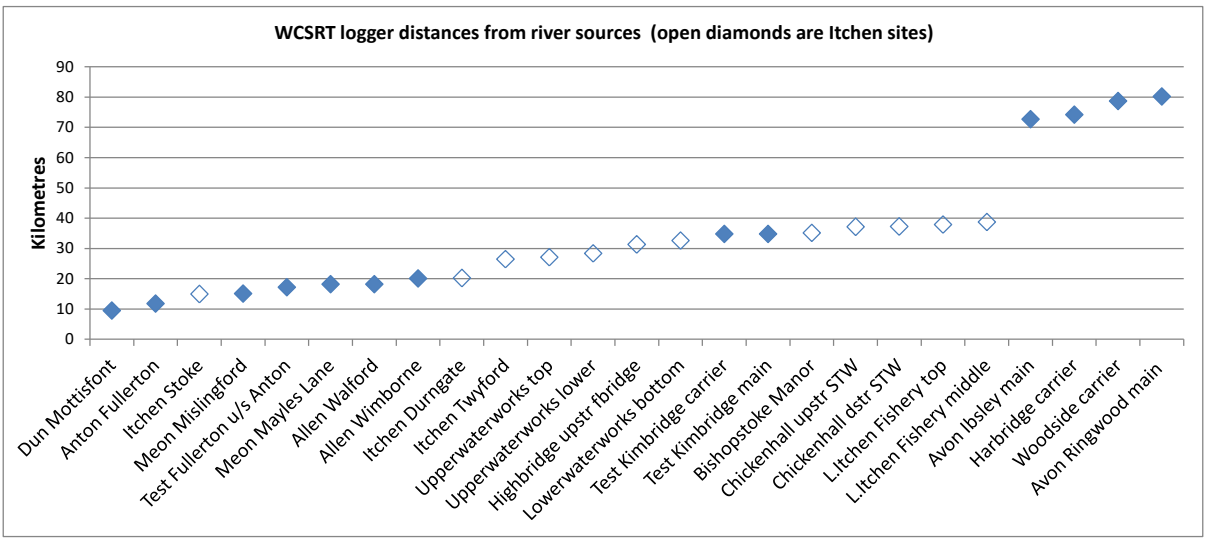
WCSRT logger distances from river sources (open diamonds are Itchen sites)
Kilometres
90
80
70
60
50
40
30
20
10
0
Dun Mottisfont
Anton Fullerton
Itchen Stoke
Meon Mislingford
Test Fullerton u/s Anton
Meon Mayles Lane
Allen Walford
Allen Wimborne
Itchen Durngate
Itchen Twyford
Upperwaterworks top
Upperwaterworks lower
Highbridge upstr fbridge
Lowerwaterworks bottom
Test Kimbridge carrier
Test Kimbridge main
Bishopstoke Manor
Chickenhall upstr STW
Chickenhall dstr STW
L.Itchen Fishery top
L.Itchen Fishery middle
Avon Ibsley main
Harbridge carrier
Woodside carrier
Avon Ringwood main

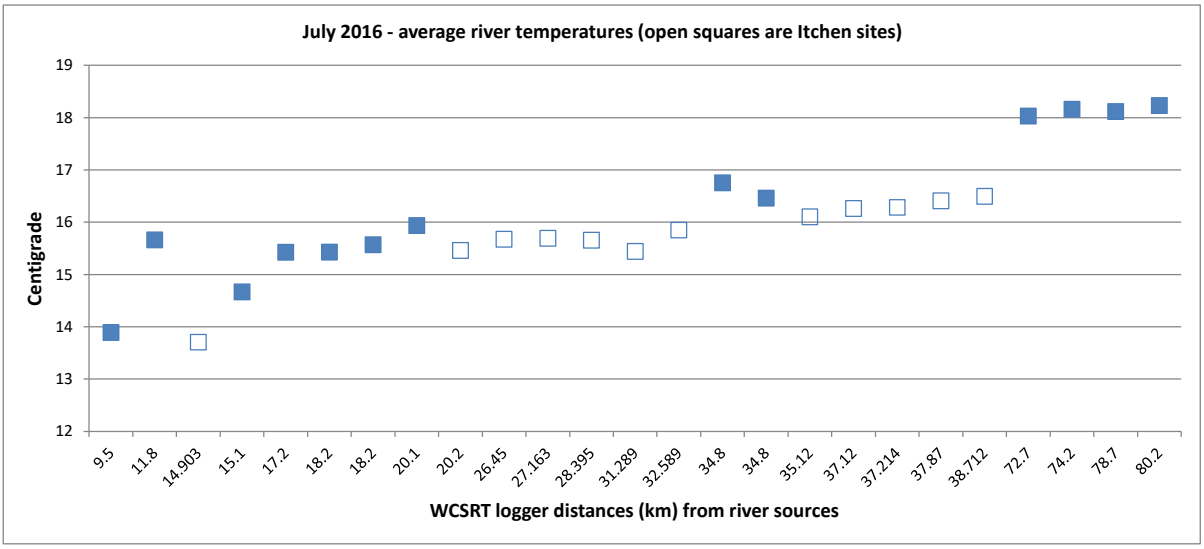
July 2016 - average river temperatures (open squares are Itchen sites)
Centigrade
19
18
17
16
15
14
13
12
9.5
11.8
14.903
15.1
17.2
18.2
18.2
20.1
20.2
26.45
27.163
28.395
31.289
32.589
34.8
34.8
35.12
37.12
37.214
37.87
38.712
72.7
74.2
78.7
80.2
WCSRT logger distances (km) from river sources

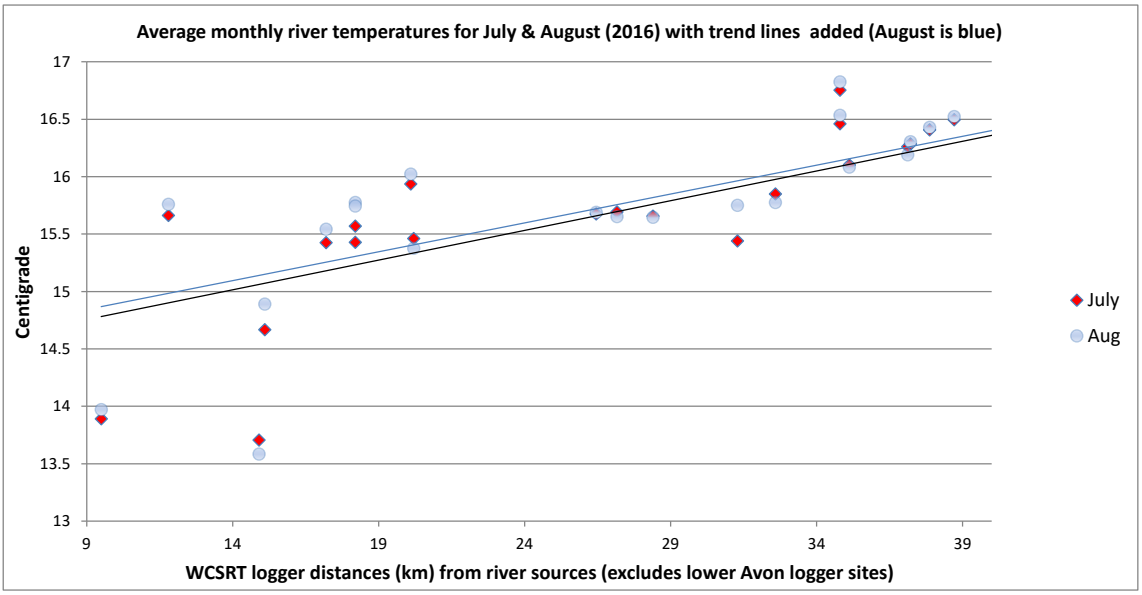
Average monthly river temperatures for July & August (2016) with trend lines added (August is blue)
Centigrade
17
16.5
16
15.5
15
14.5
14
13.5
13
9
14
19
24
29
34
39
July
Aug
WCSRT logger distances (km) from river sources (excludes lower Avon logger sites)