






# Rottingdean Parish Survey 2020

## 1. Page 1

### 1. How are you responding to the consultation? Please select all that apply







			Response Percent	Response Total
1	I am a resident of the Parish		94.05%	237
2	I work in the Parish		5.56%	14
3	I attend school/college in the Parish		0.79%	2
4	I volunteer with a Parish organisation		7.94%	20
5	Other, please give details below		2.78%	7
			answered	252
			skipped	0

#### Other, please give details below (7)

1	02/11/2020 11:56 AM ID: 151501666	I use the local shops and own a property that I rent out
2	02/11/2020 23:42 PM ID: 151554448	My pony lives in the parish, so I'm here rather a lot (!) looking after him, and going out for drives with him in his trap.
3	05/11/2020 20:41 PM ID: 151800886	parent of children attending primary school and nursey.
4	05/11/2020 21:08 PM ID: 151804072	
5	05/11/2020 22:15 PM ID: 151807046	Chairman of Bowls Club
6	12/11/2020 10:06 AM ID: 152250142	
7	14/11/2020 20:14 PM ID: 152448998	Had a business for the best part of 50 years. Founder member of the Parish Council. Chairman of the traders Association.

## 2. ROTTINGDEAN PARISH COUNCIL

### 2. How much do you agree or disagree with the following statement, I know enough about what the Parish Council is doing?

			Response Percent	Response Total
1	Strongly agree		5.20%	13
2	Tend to agree		30.40%	76
3	Neither agree nor disagree		23.20%	58
4	Tend to disagree		26.40%	66
5	Strongly disagree		11.20%	28
6	Don't know / not sure		3.60%	9
			answered	250
			skipped	2

### 3. How do you get information about the Parish Council? Please give details below

			Response Percent	Response Total
1	Open-Ended Question		100.00%	225
1	08/10/2020 14:17 PM ID: 149726449	I look at the website and also get updates from various social media platforms.		
2	28/10/2020 19:51 PM ID: 151235363	I look online		
3	02/11/2020 08:18 AM ID: 151482023	Circulars		
4	02/11/2020 08:48 AM ID: 151482912	Rottingdean News		
5	02/11/2020 09:49 AM ID: 151486440	Mostly from RVN		
6	02/11/2020 10:08 AM ID: 151488522	No idea how to get info. Website is not very good		
7	02/11/2020 10:16 AM ID: 151489965	Rottingdean Village News and website		
8	02/11/2020 10:21 AM ID: 151489225	Local Rottingdean village magazine.		
9	02/11/2020 10:33 AM ID: 151490958	I use the website and read the local mag. It would be amazing to see you use social media so we can get daily updates.		
10	02/11/2020 10:45 AM ID: 151490671	Annual letter and Rottingdean News		
11	02/11/2020 10:46 AM ID: 151494092	Occasional newsletter		
12	02/11/2020 11:04 AM ID: 151497403	read monthly meeting minutes		
13	02/11/2020 11:12 AM ID: 151495523	Royal Mail		
14	02/11/2020 11:22 AM ID: 151497630	Rottingdean Magazine		
15	02/11/2020 11:23 AM ID: 151499995	Reading the minutes, but you really need to get on things like Nextdoor and Facebook		
16	02/11/2020 11:30 AM ID: 151500679	Local press		
17	02/11/2020 11:34 AM ID: 151500539	Usually from a write up in Rottingdean News magazine but occasionally from a flier the PC distributes		
18	02/11/2020 11:35 AM ID: 151492225	RPC minutes, the website and public notices		
19	02/11/2020 11:40 AM ID: 151501021	Rottingdean magazine through the door		
20	02/11/2020 11:41 AM ID: 151501185	local magazine		
21	02/11/2020 11:46 AM ID: 151501218	Newsletter. Online.		
22	02/11/2020 11:48 AM ID: 151500874	Occasion newsletters; the various advertising magazines (The Denes etc) that are put through my letterbox; word of mouth (less now of course)		
23	02/11/2020 11:56 AM ID: 151501666	Facebook or via information sent to the property management agent that manages the building		
24	02/11/2020 11:59 AM ID: 151504176	Free mag put thru my door		
25	02/11/2020 11:59 AM ID: 151502860	web site maybe		
26	02/11/2020 12:09 PM ID: 151503000	On line		
27	02/11/2020 12:10 PM	We don't get any information		

### 3. How do you get information about the Parish Council? Please give details below

			Response Percent	Response Total
	ID: 151504375			
28	02/11/2020 12:14 PM ID: 151505273	via facebook -group chats & posts, bits about what members have shared etc.		
29	02/11/2020 12:23 PM ID: 151501413	Rottingdean News		
30	02/11/2020 12:25 PM ID: 151500966	Parish council meetings and minutes. The local magazine. Talking to counsellors and people within the village.		
31	02/11/2020 12:25 PM ID: 151507026	News leaflet and facebook		
32	02/11/2020 12:34 PM ID: 151507314	Online updates		
33	02/11/2020 12:45 PM ID: 151508410	the monthly news booklet		
34	02/11/2020 13:07 PM ID: 151510621	Word of mouth		
35	02/11/2020 13:35 PM ID: 151512421	Website, meeting minutes, email contact.		
36	02/11/2020 13:54 PM ID: 151515601	Social media		
37	02/11/2020 14:02 PM ID: 151513646	Village Noticeboard mainly		
38	02/11/2020 14:06 PM ID: 151515137	Rottingdean Village news		
39	02/11/2020 14:07 PM ID: 151512258	Local publication		
40	02/11/2020 14:23 PM ID: 151518533	Only from local media websites		
41	02/11/2020 14:33 PM ID: 151518782	going on the site		
42	02/11/2020 14:35 PM ID: 151519612	Newsletter		
43	02/11/2020 14:43 PM ID: 151519395	Rottingdean News. I think that's what it is called.		
44	02/11/2020 14:46 PM ID: 151520483	Notice board in High Street and Rottingdean Village News magazine		
45	02/11/2020 15:02 PM ID: 151521915	Monthly magazine		
46	02/11/2020 15:08 PM ID: 151521743	Deans Magazine, social media		
47	02/11/2020 15:09 PM ID: 151521752	Website		
48	02/11/2020 15:14 PM ID: 151522919	I don't.		
49	02/11/2020 15:17 PM ID: 151523944	newsletter		
50	02/11/2020 15:30 PM ID: 151525222	I don't!		
51	02/11/2020 15:45 PM ID: 151525301	Not sure if I ever do.		
52	02/11/2020 15:50 PM ID: 151526386	Sometimes via Rottingdean news		

### 3. How do you get information about the Parish Council? Please give details below

			Response Percent	Response Total
53	02/11/2020 15:53 PM ID: 151524591	newsletters are often not delivered through my door. Mainly from local publications such Rottingdean Village News		
54	02/11/2020 16:02 PM ID: 151522330	The Rottingdean newsletter contains information about the Parish Council meeting and the issues that were brought before the council and their findings.		
55	02/11/2020 16:04 PM ID: 151523917	Deans Magazine		
56	02/11/2020 16:13 PM ID: 151529086	From the horses mouth, I know a couple of the PC's Also village magazine		
57	02/11/2020 16:34 PM ID: 151530583	Village magazine Notice board at reading room		
58	02/11/2020 16:36 PM ID: 151531460	Only by looking online		
59	02/11/2020 16:37 PM ID: 151531392	Word of mouth		
60	02/11/2020 16:38 PM ID: 151531156	Free magazine		
61	02/11/2020 16:42 PM ID: 151531364	Looking on the website or magazines		
62	02/11/2020 16:53 PM ID: 151531769	Paper Newsletter		
63	02/11/2020 16:54 PM ID: 151531714	I don't		
64	02/11/2020 17:31 PM ID: 151533419	BY FLYER		
65	02/11/2020 17:34 PM ID: 151532265	Deans magazine		
66	02/11/2020 17:55 PM ID: 151537365	From Facebook!		
67	02/11/2020 18:09 PM ID: 151537630	Social media, Rottingdean magazine, neighbours		
68	02/11/2020 18:14 PM ID: 151538729	An update in the Deans magazine		
69	02/11/2020 18:21 PM ID: 151539637	Leaflets through the door		
70	02/11/2020 18:21 PM ID: 151539430	local press, local gossip		
71	02/11/2020 18:46 PM ID: 151540155	Only from local magazine		
72	02/11/2020 19:14 PM ID: 151542059	A magazine that comes through the door		
73	02/11/2020 19:19 PM ID: 151542774	Newsletter		
74	02/11/2020 19:23 PM ID: 151543369	Facebook		
75	02/11/2020 19:27 PM ID: 151542909	Rottingdean Village News		
76	02/11/2020 19:46 PM ID: 151544454	Magazine and on-line meeting minutes		
77	02/11/2020 19:50 PM ID: 151544950	Not sure		
78	02/11/2020 19:53 PM	Post		

### 3. How do you get information about the Parish Council? Please give details below

			Response Percent	Response Total
	ID: 151545148			
79	02/11/2020 19:55 PM ID: 151544381	Reading the updates in Rottingdean Village News. Also on the Rottingdean Facebook group		
80	02/11/2020 20:00 PM ID: 151545434	Have only just moved here. Don't know the ropes yet!		
81	02/11/2020 20:18 PM ID: 151546529	I don't		
82	02/11/2020 20:34 PM ID: 151547226	Rottingdean News		
83	02/11/2020 20:44 PM ID: 151547602	Word of mouth		
84	02/11/2020 21:00 PM ID: 151548891	Newsletter delivered		
85	02/11/2020 21:09 PM ID: 151549292	Brighton Argus		
86	02/11/2020 21:33 PM ID: 151550355	In the magazine		
87	02/11/2020 21:41 PM ID: 151548100	Word of mouth and from the village magazines		
88	02/11/2020 22:26 PM ID: 151551664	RPC website		
89	02/11/2020 23:42 PM ID: 151554448	Noticeboard sometimes, RVN, sometimes I get along to meetings (really, or on the phone recently .... and I've just realised I missed one today.....!), talking to people who are on it		
90	03/11/2020 07:16 AM ID: 151557957	Facebook		
91	03/11/2020 09:14 AM ID: 151561616	Local sources		
92	03/11/2020 09:31 AM ID: 151562251	rottingdean news		
93	03/11/2020 09:35 AM ID: 151564725	Via Nextdoor app		
94	03/11/2020 09:50 AM ID: 151566446	occasional newsletter		
95	03/11/2020 11:19 AM ID: 151576520	occasional newsletter		
96	03/11/2020 11:33 AM ID: 151575584	Local news magazine		
97	03/11/2020 13:07 PM ID: 151589696	From social media or neighborhood		
98	03/11/2020 13:55 PM ID: 151595185	Village news		
99	03/11/2020 14:30 PM ID: 151599153	Noticeboard,internet		
100	03/11/2020 15:26 PM ID: 151605595	Rottingdean Village News		
101	03/11/2020 15:32 PM ID: 151604644	News letter through letterbox		
102	03/11/2020 15:32 PM ID: 151606755	local magazine		
103	03/11/2020 15:45 PM ID: 151608553	Rottingdean News		

### 3. How do you get information about the Parish Council? Please give details below

			Response Percent	Response Total
104	03/11/2020 16:03 PM ID: 151608349	I think I read about it in Village News - but I'm not sure		
105	03/11/2020 17:02 PM ID: 151615766	Minutes displayed on notice board by snooker room. Rottingdean Magazine.		
106	03/11/2020 17:16 PM ID: 151616712	The Parish Council's notice board, Rottingdean Village News and word of mouth		
107	03/11/2020 17:57 PM ID: 151622411	Village Magazine		
108	03/11/2020 17:58 PM ID: 151619034	Parish Council website & annual report newsletter.		
109	03/11/2020 18:21 PM ID: 151624289	I don't get any information that I am aware of.		
110	03/11/2020 20:02 PM ID: 151630682	From my wife!		
111	03/11/2020 20:49 PM ID: 151634667	Internet		
112	03/11/2020 22:10 PM ID: 151638521	Website		
113	03/11/2020 22:13 PM ID: 151638484	I have no idea - On line!		
114	03/11/2020 22:54 PM ID: 151639687	RVN, minutes, web site, posted updates.		
115	03/11/2020 23:54 PM ID: 151640630	Random FB posts like the one linking to this survey		
116	04/11/2020 09:44 AM ID: 151651443	Rottingdean village magazine		
117	04/11/2020 10:06 AM ID: 151652325	Deans magazine, notices, sometimes website		
118	04/11/2020 12:48 PM ID: 151664017	Rottingdean Village News magazine		
119	04/11/2020 14:35 PM ID: 151680210	rottingdean news		
120	04/11/2020 15:13 PM ID: 151684945	Talk		
121	04/11/2020 17:26 PM ID: 151699321	Deans Mag and newsletter		
122	04/11/2020 18:23 PM ID: 151704750	Attending meetings, newsletters and local news magazine		
123	04/11/2020 20:09 PM ID: 151661932	Talking with local residents		
124	04/11/2020 21:03 PM ID: 151715286	Rottingdean Magazine		
125	04/11/2020 21:31 PM ID: 151713678	Rottingdean News , the Argus		
126	05/11/2020 08:10 AM ID: 151731133	Parish magazine		
127	05/11/2020 10:19 AM ID: 151734013	Parish magazine . Word of mouth. Website		
128	05/11/2020 10:41 AM ID: 151741341	The Deans Magazine		
129	05/11/2020 13:11 PM ID: 151759199	Rottingdean News		

### 3. How do you get information about the Parish Council? Please give details below

			Response Percent	Response Total
130	05/11/2020 13:38 PM ID: 151762754	Free village magazine update		
131	05/11/2020 14:18 PM ID: 151766340	Occasionally attend meetings and through the Rottingdean News		
132	05/11/2020 14:33 PM ID: 151764009	Village News, parish notice board, web site, attendance at meetings		
133	05/11/2020 17:08 PM ID: 151783906	I don't		
134	05/11/2020 17:20 PM ID: 151785405	Village news or the council's own newsletter.		
135	05/11/2020 17:25 PM ID: 151786116	Newsletter through my letterbox		
136	05/11/2020 17:27 PM ID: 151785121	On line. Difficult to find		
137	05/11/2020 19:20 PM ID: 151796139	I don't		
138	05/11/2020 20:41 PM ID: 151800886	aside seeing posts on social media by other people or notices in the high street, I don't really know where to look.		
139	05/11/2020 22:15 PM ID: 151807046	Rottingdean Magazine		
140	06/11/2020 09:53 AM ID: 151823498	Mainly from the Deans magazine		
141	06/11/2020 10:07 AM ID: 151820552	Rottingdean news		
142	06/11/2020 10:08 AM ID: 151819955	Rottingdean village news Notice board at bottom of Neville road		
143	06/11/2020 12:44 PM ID: 151843694	From Rottingdean Village News		
144	06/11/2020 18:15 PM ID: 151876928	Website and newsletter		
145	06/11/2020 21:40 PM ID: 151887851	Flyer or word of mouth		
146	07/11/2020 10:01 AM ID: 151899064	Through the email and post I guess		
147	07/11/2020 11:18 AM ID: 151901976	Local free magazines		
148	07/11/2020 14:03 PM ID: 151912317	I do not know		
149	07/11/2020 15:32 PM ID: 151915320	In Rottingdean News when I receive it		
150	07/11/2020 16:01 PM ID: 151918942	Read/Hear say		
151	07/11/2020 16:39 PM ID: 151920000	Rottingdean Village News		
152	08/11/2020 08:22 AM ID: 151938182	Look on notice board		
153	08/11/2020 11:43 AM ID: 151942950	The only way is to attend a meeting or go onto the website.		
154	08/11/2020 15:22 PM ID: 151951724	I seek it out online because we are new to the area		
155	08/11/2020 15:27 PM ID: 151951389	Notice Board, On line, attending RPC meetings, talking to Councillors		

### 3. How do you get information about the Parish Council? Please give details below

			Response Percent	Response Total
156	08/11/2020 16:17 PM ID: 151953449	The local Parish magazine		
157	08/11/2020 17:00 PM ID: 151955429	via Rottingdean News. It seems to me that there is a general unwillingness to provide information eg through regular newsletters because of fears of being criticised for spending money. Yet- residents should be kept informed and this does necessarily involve significant sums of money: what about giving residents the opportunity to sign up to regular email newsletters?		
158	08/11/2020 17:17 PM ID: 151952998	Rottingdean News monthly magazine		
159	08/11/2020 18:30 PM ID: 151959584	Lic magazine and internet		
160	09/11/2020 08:51 AM ID: 151974569	Occasionally through a notice or flyer		
161	09/11/2020 09:53 AM ID: 151979626	Dean's magazine ? and this site		
162	09/11/2020 12:39 PM ID: 151994940	Local Magazines		
163	09/11/2020 13:55 PM ID: 152002657	Through letterbox or online		
164	09/11/2020 14:55 PM ID: 152010626	local magazine		
165	09/11/2020 16:22 PM ID: 152022348	Through the Village News		
166	09/11/2020 19:16 PM ID: 152045877	I don't		
167	09/11/2020 19:57 PM ID: 152049169	I don't		
168	10/11/2020 07:54 AM ID: 152063021	Rottingdean News, minutes posted in the village by checking the website		
169	10/11/2020 09:35 AM ID: 152069685	From Parish Magazine		
170	10/11/2020 10:31 AM ID: 152076013	Rottingdean News or leaflets		
171	10/11/2020 10:37 AM ID: 152074667	Rottingdean Village News		
172	10/11/2020 10:43 AM ID: 152076634	Village magazine, sometimes notice board.		
173	10/11/2020 11:14 AM ID: 152078745	Don't receive any information.		
174	10/11/2020 12:01 PM ID: 152082956	Rottingdean Village News Magazine		
175	10/11/2020 14:25 PM ID: 152097884	On line		
176	10/11/2020 18:51 PM ID: 152131936	Go online. There is one question I think should be on this form. Asking us how we think the Parish Council is doing. We could give positive feedback as well as what we think could be improved. Most companies and organisations need feedback and ask for it to see what they are doing right and what they can improve on. I would like to see this question next time there is a survey.		
177	10/11/2020 19:08 PM ID: 152132507	Sometimes I look at the board on the wall in the High Street otherwise perhaps in the village magazine. Comment re Q5 - I think my council tax is high for a 2 bedroom terrace but I do not know the precept amount.		
178	10/11/2020 19:14 PM ID: 152133669	Rottingdean News and Online.		
179	10/11/2020 19:25 PM ID: 152134064	Only from Parish magazine.		

### 3. How do you get information about the Parish Council? Please give details below

			Response Percent	Response Total
180	11/11/2020 11:03 AM ID: 152162712	Mail etc		
181	11/11/2020 11:26 AM ID: 152158655	Parish Council News sheet plus any information provided in the Deans magazines		
182	11/11/2020 22:08 PM ID: 152231935	Annual newsletter and notice board		
183	12/11/2020 10:06 AM ID: 152250142	Social media		
184	12/11/2020 10:19 AM ID: 152249766	Local publications		
185	12/11/2020 10:48 AM ID: 152253921	Rottingdean News and information sheets		
186	12/11/2020 10:48 AM ID: 152253779	Attending Parish meetings, using website re Minutes, Planning etc		
187	12/11/2020 11:09 AM ID: 152256912	Newsletters		
188	12/11/2020 12:06 PM ID: 152263668	Not sure we get any		
189	12/11/2020 12:14 PM ID: 152264268	I don't		
190	12/11/2020 12:51 PM ID: 152266348	I'm not aware of how I can get information about the Parrish Council		
191	12/11/2020 13:30 PM ID: 152271710	Verbally and on the website.		
192	12/11/2020 17:13 PM ID: 152296913	Rottingdean news		
193	13/11/2020 11:37 AM ID: 152341935	Usually from friends or on line		
194	13/11/2020 14:14 PM ID: 152362518	I don't		
195	13/11/2020 16:28 PM ID: 152376994	Village News		
196	13/11/2020 18:09 PM ID: 152384877	In the village news letter		
197	14/11/2020 09:27 AM ID: 152410802	Web site, word of mouth		
198	14/11/2020 11:01 AM ID: 152412162	The Village News magazine		
199	14/11/2020 13:47 PM ID: 152430067	neighbours, the Deans		
200	14/11/2020 15:36 PM ID: 152434523	News letter booklet		
201	14/11/2020 18:16 PM ID: 152445219	I know very little about the machinations of the Parish Council other than 'Clean Air Day' which I support. Also support the work on Beacon Hill but not sure where to find information on it. I see the website has been revamped but still have difficulty finding information and the pictures, nice as they are, get in the way of finding information on the page.		
202	14/11/2020 20:14 PM ID: 152448998	Internet		
203	14/11/2020 20:15 PM ID: 152450164	local magazine		
204	14/11/2020 20:40 PM ID: 152451263	Newsletter and Rottingdean Village news		

### 3. How do you get information about the Parish Council? Please give details below

			Response Percent	Response Total
205	14/11/2020 23:08 PM ID: 152454921	Leaflets delivered through door		
206	15/11/2020 10:21 AM ID: 152462290	newsletter		
207	15/11/2020 11:19 AM ID: 152466000	Rarely, only if I go on Parish website.		
208	15/11/2020 12:44 PM ID: 152469972	newsletter		
209	15/11/2020 14:36 PM ID: 152472161	Rottingdean Village News only		
210	15/11/2020 15:14 PM ID: 152477046	Parish Council Newsletter		
211	15/11/2020 17:09 PM ID: 152482883	Website and notices on the board on the snooker hall		
212	15/11/2020 18:28 PM ID: 152485883	The village magazine		
213	15/11/2020 18:31 PM ID: 152486390	Rottingdean Village Magazine and Parish Council Flyers.		
214	15/11/2020 19:22 PM ID: 152486364	Rottingdean News Website - but difficult to navigate.		
215	15/11/2020 20:47 PM ID: 152490649	Word of mouth		
216	15/11/2020 22:07 PM ID: 152492832	Word of mouth		
217	15/11/2020 22:12 PM ID: 152493351	From RVN mainly and occasional visits to website		
218	15/11/2020 22:46 PM ID: 152494249	Rottingdean Village News		
219	15/11/2020 22:46 PM ID: 152494085	In Rottingdean News and sometimes when information is put through the letterbox		
220	15/11/2020 23:14 PM ID: 152495015	Maybe a newsletter?		
221	15/11/2020 23:21 PM ID: 152495157	Not sure where to go to get it.		
222	16/11/2020 07:54 AM ID: 152498786	Rottingdean News		
223	16/11/2020 13:41 PM ID: 152531040	I dont unless I read what they publish in the the Rottingdean news		
224	16/11/2020 15:04 PM ID: 152544918	On line		
225	17/11/2020 10:28 AM ID: 152603092	Through the Rottingdean News publication		
			answered	225
			skipped	27

**4. Current ongoing projects to improve Rottingdean include Installation of Heritage Lighting, Refurbishment of Park Road Toilets and Development of Lower High Street. Do you have projects you would like to see undertaken to improve Rottingdean?**

			Response Percent	Response Total
1	Yes	<div></div>	74.68%	177
2	No	<div></div>	25.32%	60
			answered	237
			skipped	15

If yes, what improvements would you like to see? (183)

1	28/10/2020 19:51 PM ID: 151235363	Working with the schools to relsolve parking issues with parents.
2	02/11/2020 08:18 AM ID: 151482023	School crossing at Longhill School. Permanent ""no cycling"" signs along Falmer Rd pavements. Reconnection of 30mph sign approaching Falmer school from Rottingdean. A comprehensive programme of tree planting along Falmer Rd and its green spaces. A permanent barrier system to prevent parking on green spaces along Falmer Rd. A campaign to rewild gardens and driveways throughout the village.
3	02/11/2020 08:48 AM ID: 151482912	Cycle Lanes on falmer road or on shared pavements One way traffic in high street Widening of pavements on both sides of high street. Improvement of pedestrian crossing crossing A259 to avoid having to stop half way and waiting again.
4	02/11/2020 09:49 AM ID: 151486440	Kipling Gardens; The Hub on the Beacon
5	02/11/2020 10:08 AM ID: 151488522	Better / joined up cycle lanes on falmer road for North/South traffic Stricter speed enforcement on falmer road. One way system / wider pavements on high street
6	02/11/2020 10:21 AM ID: 151489225	Cut back hedging, trees and bushes overhanging pavements.
7	02/11/2020 10:33 AM ID: 151490958	Heritage lighting has been removed from the Eley Dr estate and replace with ugly obviously cheaper replacements.
8	02/11/2020 10:45 AM ID: 151490671	One way systems N up high street, east up Steyning Road and south at Newlands Road. Wider pavements and speed bumps in high street, with loading bays. May need new traffic lights at Newlands road, but could filter East quite easily and safely. Possibly restrict top of Steyning Road to one way down to prevent rat runs. The current High Street solution causes a lot of traffic already up Steyning Road which being 2 way causes chaos. The current mix of traffic and pedestrians in the lower high street is dangerous. This area would be better pedestrianised.
9	02/11/2020 10:46 AM ID: 151494092	Removal of traffic calming in high street Residents parking scheme required
10	02/11/2020 11:04 AM ID: 151497403	20mph speed limit enforced and remove barrier on south bound high street
11	02/11/2020 11:23 AM ID: 151499995	Widen the pavements to give pedestrians room and slow the traffic. Camera on the pedestrian crossing as I am fed up with being nearly run over when using it!
12	02/11/2020 11:30 AM ID: 151500679	Better drainage on Dean Court Road
13	02/11/2020 11:34 AM ID: 151500539	The removal of the planter in the road just outside of Zelif Kose's shop. It no longer serves a useful purpose, just holds traffic up causing more widespread petrol pollution in the village.
14	02/11/2020 11:35 AM ID: 151492225	1) Removal of the planter in the High Street 2) Plans for the use of the remnants of the St Aubyns school field 3) Widening and smoothing of High Street Pavements 4) Enforcement requests/actions on substandard private dwellings in conservation areas. 5) Planting of trees to replace losses planned in any past and future developments within the parish
15	02/11/2020 11:41 AM ID: 151501185	removal of the planter in the high street as this is causing far more pollution as traffic cannot get through the traffic lights with the planter there.
16	02/11/2020 11:46 AM ID: 151501218	Public Art. Improvement and development of the area underneath the terraces on the Undercliff. One-way system for traffic.
17	02/11/2020 11:48 AM ID: 151500874	More traffic calming in the High Street, Newlands Road and Chailey Avenue.

**4. Current ongoing projects to improve Rottingdean include Installation of Heritage Lighting, Refurbishment of Park Road Toilets and Development of Lower High Street. Do you have projects you would like to see undertaken to improve Rottingdean?**

			Response Percent	Response Total
18	02/11/2020 11:56 AM ID: 151501666	Changes to try and decrease the amount of traffic that comes through the village		
19	02/11/2020 11:59 AM ID: 151504176	Secure Visible motorbike parking due to very high number of thefts.		
20	02/11/2020 11:59 AM ID: 151502860	Pavements raised to avoid drenching by cars when walking likewise to have a flat surface to walk on.		
21	02/11/2020 12:09 PM ID: 151503000	<p>Pavements and gutters swept. Lived in Beacon Close for almost a year and pavements never swept. A number of properties are allowing there vegetation to impact onto the pavements. Just two examples Dale Cottage almost opposite Kipling gardens and on the corner of The Rotyngs - can notice be served for householders to cut back vegetation on their land.</p> <p>Has consideration been given to adopting a partial one way system for motor vehicles. For instance Steyning Road could become one-way, still allowing parking on the right- and signposted that all traffic coming into the village from Woodingdean that wishes to head for Saltdean and beyond uses this road thus leaving the majority of traffic heading for the traffic lights to turn right. Either Challey Avenue or Newlands Road become one way, but a least one remains two way. Do not see the point of the planter in the road at the junction with Park Road I think it hold up the flow of traffic and is a hazard as vehicles have to pull over the other side of the road to get around it- scrap it! Already had one accident with a car hitting the shop front.</p>		
22	02/11/2020 12:10 PM ID: 151504375	<p>Rebuild the flint wall on the lower high Street.</p> <p>Install a canoe rack under the terraces , spaces to be rented .</p> <p>Take back control of beach huts for local residents.</p> <p>Maybe some outdoor gym equipment spaced along Undercliff</p>		
23	02/11/2020 12:23 PM ID: 151501413	get rid of the sheep on Beacon Hill and bring back mowing please to save money		
24	02/11/2020 12:25 PM ID: 151500966	Resurface the Falmer Road either side of the entrance to Longhill School. Remove the chicane in the High Street which is very dangerous.Put a better surface on the lane up to the Windmill. Remove the speed humps they do not achieve what they are intended for it makes travelling with a wheelchair in the car very uncomfortable. All these improvements should be paid by BHCC		
25	02/11/2020 13:35 PM ID: 151512421	<p>B&amp;HCC communicating with RPC in an ongoing and appropriate manner (which they have not been doing for some considerable time). This would enable RPC to operate efficiently. If reuested of B&amp;HCC they should show RPC appropieate courtesy. They do not!</p> <p>A specific example is the failure having spent a large sum of public money on Air Quality monitoring equipment to generate any data from that equipment. It took 4 years to get any action on the High Street due to B&amp;HCC delays and now we still have no monitoring. What does this say about B&amp;HCC and their interest in the risk to residents' health?</p>		
26	02/11/2020 14:02 PM ID: 151513646	The vermin infestation around Steyning Road and The Twitten dealt with. Rats and mice appeared at the same time as the demolition and excavations around St Aubyns School and field in the Summer and have now got far worse.		
27	02/11/2020 14:06 PM ID: 151515137	<p>More bicycle stands.</p> <p>Installation of an EV charger in one of the car parks to encourage transition to EVs and help reduce pollution on the High Street.</p>		
28	02/11/2020 14:07 PM ID: 151512258	Removal of plant holder obstruction in the high street - it has caused one major accident and causes traffic blockages and pollution up past the pond.		
29	02/11/2020 14:33 PM ID: 151518782	<p>Parking. Rottingdean needs a free car park for people who work in the village and for school pick up to keep the main car park free for visitors during high season and keep the roads clearer.</p> <p>A259 issue needs to be addressed. Cheaper bus system would help as £5.00 is too expensive for a quick journey on one bus. Park and ride system would also help with this.</p>		
30	02/11/2020 14:35 PM ID: 151519612	Lower High Street / The Gap / The Quartdeck		
31	02/11/2020 14:43 PM ID: 151519395	Remove the planter in the middle of the road which is causing congestion in the high street.		
32	02/11/2020 14:46 PM ID: 151520483	More traffic calming measures going north after the Bowling Green. People accelerate away from the zebra crossing there at a ridiculous and dangerous rate. Maybe a raised section at the junction with Bazehill Road?		
33	02/11/2020 14:47 PM ID: 151521042	Traffic in high street		

**4. Current ongoing projects to improve Rottingdean include Installation of Heritage Lighting, Refurbishment of Park Road Toilets and Development of Lower High Street. Do you have projects you would like to see undertaken to improve Rottingdean?**

			Response Percent	Response Total
34	02/11/2020 15:02 PM ID: 151521915	Stop cars parking on pavements and stop parking both sides in Newlands road		
35	02/11/2020 15:17 PM ID: 151523944	less traffic		
36	02/11/2020 15:30 PM ID: 151525222	Make the 'pavement' outside of the Chemist next to Tesco more obvious to stop vehicles parking on it!		
37	02/11/2020 15:45 PM ID: 151525301	Take away the plant pot in the road in the High Street..		
38	02/11/2020 15:50 PM ID: 151526386	Removal of stupid plant pot that stops traffic flow in High Street and causes bad air by buses, lorries and cars waiting with engines running then starting up again		
39	02/11/2020 15:53 PM ID: 151524591	Improvements in parking provision fro Rottingdean residents.		
40	02/11/2020 16:01 PM ID: 151528025	Remove the planter, drivers cannot see around the corner from park road		
41	02/11/2020 16:02 PM ID: 151522330	I would like to remove the planter in the High Street which is causing tremendous traffic jams sometimes as far as the cricket ground on Falmer Road thereby increasing pollution instead of reducing it which is supposed to be the reason it is there. The pollution level in the High Street is the same as that of Oxford Street in London. I think more pressure should be brought to reduce the heavy traffic of HGVs coming down the High Street. This means that the Parish Council needs to consult BHCC and the Dept of Transport. It seems to me that more urgency should be made at the traffic light in Woodingdean to cause HGVs to go into Brighton down the Warren Road. The current excuse that GPS brings the traffic through is not good enough. The development of St Aubyn's School will increase the local traffic by 100+ cars daily blocking Steyning Road and the High Street.		
42	02/11/2020 16:04 PM ID: 151523917	Remove the planter and mark the road with a yellow box diamond instead. See my comments about traffic hazards		
43	02/11/2020 16:34 PM ID: 151530583	Non slip surface on the red tiled pavements		
44	02/11/2020 16:37 PM ID: 151531392	Ban over 7tn and enforce the ban with cameras. Only allow small shuttle buses between Rottingdean and Woodingdean.		
45	02/11/2020 16:38 PM ID: 151531156	I would like to see the West side of the green blocked off at the Nursing home and the East Side by the Church made two way.		
46	02/11/2020 16:42 PM ID: 151531364	Lighting at bottom of Dean Court Road.  I can see from accounts that there is a substantial amount of money which isn't being spent and don't think the residents should be asked to pay more until what has already been collected is spent. I believe the lower high street development has been on the cards for at least 15 years!! Don't think money should be kept back for projects for this long.		
47	02/11/2020 16:53 PM ID: 151531769	Removal of the planter in the High Street at the bottom of Park Road and more conspicuous signage for no right turn out of West Street. An old fashioned road sweeper on a full time basis.		
48	02/11/2020 16:54 PM ID: 151531714	Remove planters in high street and turn Steyning Road into one way		
49	02/11/2020 17:08 PM ID: 151534353	Improvement of beach huts.		
50	02/11/2020 17:31 PM ID: 151533419	AT THE MOMENT THE TRAFFIC IS CRAZY AND HIGH STREET IS COLLAPS..DANGEROUS AND UNSAFETY FOR CHILDREN AND A LOT OF SCHOOL IN THE VILLAGE,, WE NEED TO URGENTLY CONSTRUCTION A NEW ROAD FOR CUT THE TRAFFIC.. ALL THE CAR FROM THE STADIUM IN DIRECTION SALTDEAN, TELSCOMB CLIFF, NEWHAVEN HAS NOT TO PASS IN ROTTINGDEAN,, A NEW ROAD FROM NEWHAVEN,, INSTEAD ALL THE CAR FROM BRIGHTON HORSE-RACE HAS NOT TO PASS THROW WOODINGDEAN.. YOU CAN PASS YOUR LIFE EVERY DAY A MINIMUN OF 1 HOUR BY THE TRAFFIC..IS CRAZY..AND YOU HAVE SPACE TO PASS IN THE FIELD ACROSS,,		
51	02/11/2020 17:34 PM ID: 151532265	Installation of camera to monitor HGV traffic and speed		
52	02/11/2020 18:14 PM ID: 151538729	Permanent one-way of the high street.		
53	02/11/2020 18:21 PM	The removal of the plant pot in the road on the High Street		

**4. Current ongoing projects to improve Rottingdean include Installation of Heritage Lighting, Refurbishment of Park Road Toilets and Development of Lower High Street. Do you have projects you would like to see undertaken to improve Rottingdean?**

			Response Percent	Response Total
	ID: 151539637			
54	02/11/2020 18:21 PM ID: 151539430	pedestrianisation of the High Street - take a lead if you don't have the power to do it		
55	02/11/2020 18:26 PM ID: 151539837	Zebra crossing near convent. Cars hardly slow down for the children		
56	02/11/2020 18:46 PM ID: 151540155	Rottingdean village one-way system only. Steyning Road is getting SO busy and will become worse after the new development so matters have to change NOW not wait until more problems arise		
57	02/11/2020 19:14 PM ID: 151542059	Road surfacing is terrible, get rid of the giant planter. Widen pavements in high st. It doesn't feel safe as a pedestrian		
58	02/11/2020 19:36 PM ID: 151543934	Sort out the parking on pavements in roads, especially Nevill Road. Consider yellow lines on one side. Smarten up the High Street		
59	02/11/2020 19:55 PM ID: 151544381	The work that's being undertaken is great but I would also like to see better play facilities for children (improvements at the Rec and maybe something additional on the seafront). Also free parking on West Street outside Tesco, especially now that Steyning Road is becoming even more untenable for free parking if one just wants to pop into a shop or the library for 10 minutes		
60	02/11/2020 20:00 PM ID: 151545434	Make Steyning Road one-way (going uphill)		
61	02/11/2020 20:18 PM ID: 151546529	Proper green project installations around the car park and bus shelter roof		
62	02/11/2020 20:34 PM ID: 151547226	Maybe do something about dangerous parking on corners eg in chailey avenue		
63	02/11/2020 20:44 PM ID: 151547602	Take the flower pot in the high street out of the toad. It causes more congestion and the traffic is now sitting longer around the village		
64	02/11/2020 21:00 PM ID: 151548891	More parking in village. Better facilities for children and families		
65	02/11/2020 21:09 PM ID: 151549292	Traffic flow in Steyning Road		
66	02/11/2020 21:18 PM ID: 151549587	Remove the planter		
67	02/11/2020 21:33 PM ID: 151550355	Can something be done with the gutters so you don't get soaked by cars driving through water when it rains		
68	02/11/2020 21:41 PM ID: 151548100	A wall to hit a tennis ball against		
69	02/11/2020 22:26 PM ID: 151551664	Improvement of the plain drab area in front of the White Horse on the undercliff. Suggestions to have murals displaying the history of the village seem to have fallen on deaf ears. The murals in Saltdean on the toilets and in the tunnel have set the bar. What is problem?		
70	03/11/2020 07:16 AM ID: 151557957	Improved access for wheelchairs to the beach		
71	03/11/2020 09:14 AM ID: 151561616	The removal of the flower trough in the road in the High Street. Traffic has to drive too close to pedestrians on the opposite pavement. Also, traffic queuing behind the barrier prevents traffic travelling North from seeing pedestrians on the zebra crossing outside of Budgens. This is a dangerous situation.		
72	03/11/2020 09:31 AM ID: 151562251	curtail random parking on grass in front of bowling green .Also on- road parking there causes traffic hold up at busy periods		
73	03/11/2020 09:50 AM ID: 151566446	Flower pot removed that is obstructing high street		
74	03/11/2020 11:33 AM ID: 151575584	Better uptake of the existing empty/vacant buildings. More variety of shops.		
75	03/11/2020 13:55 PM ID: 151595185	Traffic control		
76	03/11/2020 15:32 PM ID: 151604644	Improve pavement in high street - the smoother tiles become very slippery in wet weather		

**4. Current ongoing projects to improve Rottingdean include Installation of Heritage Lighting, Refurbishment of Park Road Toilets and Development of Lower High Street. Do you have projects you would like to see undertaken to improve Rottingdean?**

			Response Percent	Response Total
77	03/11/2020 16:03 PM ID: 151608349	Return of at least one charity shop to avoid yet more things going to landfill. Better signage for the No Right Turn from the Tesco car park - widely ignored by too many drivers interested in nothing but their own convenience. And a few fines.		
78	03/11/2020 17:02 PM ID: 151615766	One way system for traffic - the High Street is impossible and dangerous.		
79	03/11/2020 20:02 PM ID: 151630682	As part of rejuvenating the Lower High Street say by attracting a market, making it a restaurant area or whatever the seafront could be improved, especially the covered area beneath the stage.		
80	03/11/2020 22:54 PM ID: 151639687	Bypass and strict monitoring of St Aubyns Field development.		
81	03/11/2020 23:54 PM ID: 151640630	Consultation with residents about measures that the parish council are able to implement to better manage traffic, congestion, air pollution within the village		
82	04/11/2020 10:02 AM ID: 151653824	Development of the lower high street		
83	04/11/2020 10:06 AM ID: 151652325	Maintenance of Kipling Gardens through volunteer programme		
84	04/11/2020 12:48 PM ID: 151664017	Remove the planter in the high street (it just causes more pollution from idling cars) and improve the traffic situation such as negotiating with Brighton & Hove Council to build another through route from the A27 to Marine Drive - perhaps through Peacehaven.		
85	04/11/2020 14:35 PM ID: 151680210	more double yellow lines in bazehill road - lower end		
86	04/11/2020 15:13 PM ID: 151684945	Pedestrianise the high street		
87	04/11/2020 15:17 PM ID: 151684606	Improve traffic flow. Traffic is terrible and is choking the village. Stop big vans and lorries driving through the high street. Improve traffic flow on Steyning Ave by reducing parking. Perhaps a one way system could be considered? Something has to be done.		
88	04/11/2020 17:26 PM ID: 151699321	Widen Steyning Road, it is the main cut through to upper Rottingdean and Saltdean. It is a nightmare for two vehicles to pass especially given that there are two nursing homes in the road. The cost in damage to cars is is high If you dont want to do this make it one way and fully open up Whiteways lane for traffic for the other direction. This would make it possible to close the high st to traffic		
89	04/11/2020 18:23 PM ID: 151704750	mobility access to Beacon Hill		
90	04/11/2020 20:09 PM ID: 151661932	Roads Larger traffic directed away from the village. Speed cameras and lower speed limits. Parking restrictions for non residents . Crossing by the church and pond . Working in the village and looking after elder residents walking around the village I'm finding it more difficult to cross roads . "The flower Box" is dangerous, its making all drivers angry, drivers drive faster to get past it causing dangerous hazards to elder residents and children. It Slows the flow of the traffic leaving the village, but drivers are speeding past		
91	04/11/2020 21:03 PM ID: 151715286	1. Speed cameras on Falmer Road 2. Stones on the perimeter of the Green above the bowling green to prevent vehicles parking there. 3. Allow more than four cars at a time to go through the red light at the top of the High Street to ease the bottleneck. 4. Hire traffic wardens to deal with speed violations, ( 40 mph plus on the High Street and Falmer Road ), parking violations ( double yellow lines, pavements ).		
92	04/11/2020 21:31 PM ID: 151713678	More and prominent tourist information regarding buildings, Heritage , notable people etc		
93	05/11/2020 08:10 AM ID: 151731133	Traffic in the High Street		
94	05/11/2020 10:19 AM ID: 151734013	A reduction in through traffic...red pavements look nice but are v slippy when wet..newer red bricks have more grip.		
95	05/11/2020 10:41 AM ID: 151741341	Lower High Street should be at least one-way going north. But preferably pedestrianised. The opportunity was missed when the St.Aubyn's development was agreed.		

**4. Current ongoing projects to improve Rottingdean include Installation of Heritage Lighting, Refurbishment of Park Road Toilets and Development of Lower High Street. Do you have projects you would like to see undertaken to improve Rottingdean?**

			Response Percent	Response Total
96	05/11/2020 13:11 PM ID: 151759199	Remove the planter in the High Street ..it is dangerous and worst of all causes pollution ,as sometimes cars are held unable to get to the traffic lights.		
97	05/11/2020 13:38 PM ID: 151762754	Remove the planter from the middle of the high street. What a hazard. Take the yellow lines away from the top of Nevill Road to give back the very necessary on-road parking. Add more signs to the bottom of Nevill Road that say 'private road, no parking' or make the one, existing sign much much much more prominent to prevent parking!! Remove the illegal white parking bay that has been hand painted in front of 18a Nevill Road. The owner has 'one' parking bay only and has painted two bays on the ground, illegally himself.		
98	05/11/2020 14:18 PM ID: 151766340	Widening the pavement on the west side of the High Street from West Street to Park Road and on to Nevill Avenue.		
99	05/11/2020 14:33 PM ID: 151764009	Wider pavements on High Street and more active involvement in Reducing traffic pollution (not helped by planter!)		
100	05/11/2020 17:08 PM ID: 151783906	Removal of traffic calming large box thing in road (southbound)		
101	05/11/2020 17:20 PM ID: 151785405	The lower high street and the approach to the village from the seafront.		
102	05/11/2020 17:25 PM ID: 151786116	Double yellow lines on Court ord Road opposite the junction for Eley Drive as this area is very dangerous for pedestrians and drivers		
103	05/11/2020 17:27 PM ID: 151785121	Reduce traffic, we are all suffering due to exhaust fumes and nitrous oxides. Very unhealthy parish. We need a bypass		
104	05/11/2020 19:20 PM ID: 151796139	Traffic control. Improvement to pedestrian safety on the coast road and high street		
105	05/11/2020 20:41 PM ID: 151800886	improving on community spaces and events for families.		
106	05/11/2020 21:08 PM ID: 151804072	Although I see that improving the village for the residents it's beneficial, the bigger picture may be over looked. Zero waste, environmental groups/businesses or community events that support making a difference to the devastating affect we have on our planet should be of the upmost importance and perhaps considered better long term investments to the community than revamping public toilets.		
107	05/11/2020 22:15 PM ID: 151807046	Security of green adjacent to bowls club		
108	06/11/2020 09:53 AM ID: 151823498	The traffic management needs immediate focus especially with the development of St Aubyns. A one way system should be considered for Steyning Road to reduce traffic on the High Street. Pedestrianisation of the road leading to the undercliff with seating supporting all the wonderful bars and cafes. It is also imperative for the safety of pedestrians (lots of children) using the beaches. This would be fantastic.		
109	06/11/2020 10:07 AM ID: 151820552	Safe cycling on falmer road to north rottingdean		
110	06/11/2020 10:08 AM ID: 151819955	Parking for bicycles More car parking North of the village to cater for players and visiting teams playing at bowling green and croquet club.		
111	06/11/2020 12:44 PM ID: 151843694	Lower high street, road surface on West Street improved,		
112	06/11/2020 21:40 PM ID: 151887851	Improved Traffic flow		
113	07/11/2020 10:01 AM ID: 151899064	The bus stop shelter near the White horse has been neglected for months if not a year. Plus can you tell me how may lorry's over seven and a half tons with no business in the high street.have received a fine.		
114	07/11/2020 11:18 AM ID: 151901976	Remove the obstruction from Rottingdean high street.		
115	07/11/2020 11:56 AM ID: 151904144	More green space. Bicycles banned from seafront promenade, I have witnessed many near misses between cyclists and walkers, cyclists are going way too fast.		
116	07/11/2020 14:03 PM	Steyning Road, should be one way or take away the parking		

**4. Current ongoing projects to improve Rottingdean include Installation of Heritage Lighting, Refurbishment of Park Road Toilets and Development of Lower High Street. Do you have projects you would like to see undertaken to improve Rottingdean?**

			Response Percent	Response Total
	ID: 151912317	Put cameras in the High Street to fine HGV's and large vehicles not allowed. Stop the Sheep on Beacon Hill. It prevents residents walking and walking their dogs.		
117	07/11/2020 15:32 PM ID: 151915320	Modernisation of village hall. Parking for visitors to beacon Hill. The cafe there needs to be run commercially to make it viable. Ban parking in the national park area eg by allotment holders other than in the car park. stop parking on grass verges.		
118	07/11/2020 16:01 PM ID: 151918942	Remove the traffic management block in the high street, all it does is increase pollution further up- it is NOT in any shape or form reducing the carbon footprint in the village		
119	07/11/2020 16:39 PM ID: 151920000	Making Steyning Road one way (Up) and High street one way (northbound) Improving signage regarding dogs on beach, ie. no dogs on beach in summer months. Currently information is totally inadequate (small paragraph on information board) which leads to friction between dog owners and general beach users.		
120	08/11/2020 08:22 AM ID: 151938182	Sort the dangerous pavements out		
121	08/11/2020 11:43 AM ID: 151942950	I would like a children's play area in the village rather than one which is too far out to be walkable with young children.		
122	08/11/2020 15:22 PM ID: 151951724	More safe pedestrian road crossings around pond and high street areas		
123	08/11/2020 15:27 PM ID: 151951389	I would like to see more information from the RPC about what is planned for the Lower High Street and other spaces around this area.		
124	08/11/2020 16:17 PM ID: 151953449	Traffic calming measures along Chailey Avenue		
125	08/11/2020 17:00 PM ID: 151955429	Continuation of the excellent part scheme of installing 'heritage' lampposts. Improvement of the area by the Royal Mail office in Nevill Road. Signposting of Rights of Way throughout the Parish.		
126	08/11/2020 17:17 PM ID: 151952998	Changes to Steyning Rd - possibly blocked off two passing points so that cars can pull in coming down the hill or make it one way only travelling up Steyning Road Doctor's surgery in the village		
127	09/11/2020 08:51 AM ID: 151974569	Am not sure if the development of Lower High Street is the part between the traffic lights on Marine Drive and the sea. I would like to see this area pedestrianised (as much as possible) with more planting such as trees and big pots, areas for seating etc.		
128	09/11/2020 09:53 AM ID: 151979626	I'd like to know more about what development of lower high st entails		
129	09/11/2020 12:39 PM ID: 151994940	Remove the flower box which is causing traffic jams and near miss accidents in the High Street		
130	09/11/2020 13:55 PM ID: 152002657	Improve bus shelter by White Horse Increase recycling facilities eg textiles		
131	09/11/2020 14:55 PM ID: 152010626	something done to improve the appearance of the parking in front of Tesco - it makes a terrible first impression of the village for passing cars. And the parking spills into the road which is dangerous for pedestrians. I'd also like a safe pedestrian crossing between here and the other side of the high street.		
132	09/11/2020 15:41 PM ID: 151768337	Traffic and improve the path linking Whiteway Lane and Bishopstone Drive.		
133	09/11/2020 16:22 PM ID: 152022348	The pavement by toilet block from Golden Sq. to Park Road rather narrow. Public Light often off.		
134	09/11/2020 19:16 PM ID: 152045877	High st traffic still needs sorting. I would like to suggest a major diversion left at Steyning Rd then across the field to A259. I know this is blue sky thinking but it would make the lower end one way the same as the top end.		
135	09/11/2020 19:57 PM ID: 152049169	Stopping Rottingdean itself being a rat run from coast to Falmer, pedestrianisation between Park and Steyning road and making the top of Steyning road a dead end. Is it going to take a child on the school run being killed by a rat runner to change this village? Pedestrianisation would lead to the useability of the high street for the businesses and would bring tonnes of people actually to the village rather than just through it.		
136	10/11/2020 07:54 AM ID: 152063021	Traffic calming and control in the high street		
137	10/11/2020 10:37 AM	Alternative road routes encouraged		

**4. Current ongoing projects to improve Rottingdean include Installation of Heritage Lighting, Refurbishment of Park Road Toilets and Development of Lower High Street. Do you have projects you would like to see undertaken to improve Rottingdean?**

			Response Percent	Response Total
	ID: 152074667	Removal of unsightly advertising boards		
138	10/11/2020 10:43 AM ID: 152076634	Pedestrianisation of the high street south of the traffic lights, with parking for disabled, residents, deliveries etc. Pedestrian priority emphasised over speeding cyclist on the undercliff, there is a cycle track on the cliff top.		
139	10/11/2020 10:51 AM ID: 152077414	needs a regeneration plan for the high street , so that it is a vibrant community and more pleasant for walkers and cyclists		
140	10/11/2020 11:14 AM ID: 152078745	One way system for traffic.		
141	10/11/2020 14:25 PM ID: 152097884	A one way system in the High Street, and no large lorries		
142	10/11/2020 18:51 PM ID: 152131936	The street lights from The Green down to the church on Dean Court Road. The red brick pavement is very dangerous when wet.		
143	10/11/2020 19:08 PM ID: 152132507	Anything to reduce the traffic and the pollution it causes. Plant trees in the land not built on by Fairfax in St Aubyns Meadow.		
144	10/11/2020 19:14 PM ID: 152133669	Illuminated signs at all bus stops giving arrival times etc.		
145	10/11/2020 19:25 PM ID: 152134064	An information board on the Green identifying the elegant houses and their historical residents, Kipling, Balwin, Byrne-Jones etc to assist visitors.		
146	11/11/2020 11:03 AM ID: 152162712	Improvement to infrastructure with all the additional housing being built.		
147	11/11/2020 11:26 AM ID: 152158655	1. a 5 Miles per hours restriction sign to the entrances at either end of the bridleway to the recreation field at the back of the Rotyngs. The speed of some cars is dangerous. 2. Repaving to large parts of the high street, as I consider the council is falling short of Brighton and Hove's safety standards and this should be a priority over items such as heritage lighting. 3. I understand much research has been undertaken in respect of volumes of traffic and the Council should now be pushing for the development of a plan for the diversion of traffic through the village. Without this the village will be enveloped into the urbanization of the City and loose its uniqueness as a heritage site.		
148	12/11/2020 10:06 AM ID: 152250142	Parking issues		
149	12/11/2020 10:48 AM ID: 152253921	Path across the green from the church to the bus stop so those with walking difficulties can cross the green safely in wet weather.		
150	12/11/2020 12:14 PM ID: 152264268	Hedges and trees pruned and cut where needed to prevent having to walk into road and stop obstruction of street lights.		
151	12/11/2020 12:51 PM ID: 152266348	The bus stop at the White Horse has had the windows missing for several months and need to be repaired urgently. The bus company are currently running less buses and you can end up waiting for a long time and in the wind and rain it is not pleasant!		
152	12/11/2020 13:30 PM ID: 152271710	Anything to reduce the traffic problems.		
153	12/11/2020 17:13 PM ID: 152296913	Passing points in Steyning road as in Dean Court Rd with the placement of double yellow lines in 1 or 2 points		
154	13/11/2020 11:37 AM ID: 152341935	I have problems crossing the road. The crossing in the high street covers access to the shops in the immediate vicinity but the pavement going south is narrow and dangerous for any one with children, a shopping trolley or any disability particularly and it leads to Tesco, the chemists etc		
155	13/11/2020 14:14 PM ID: 152362518	Traffic and parking issues, improvements to the terraces		
156	13/11/2020 16:28 PM ID: 152376994	Much more focus on stopping lorries and oversized vehicles using the villgaze as a cut through. I'm thinking electronic sensor linked to an 'Oversized Vehicle Display'" which takes a photo of offending vehicles.		
157	14/11/2020 09:27 AM ID: 152410802	Put some more 'parking bells' like at the junction of Nevill Rd and the High St at the junction of Steyning Rd and the High St, especially on the NW corner. Forever having to jump out of the way of vehicles that cannot keep on the road.		
158	14/11/2020 11:01 AM ID: 152412162	Heritage lighting should be extended along Falmer Road to the Jubilee sign at the bottom of Bazehill Road		




**4. Current ongoing projects to improve Rottingdean include Installation of Heritage Lighting, Refurbishment of Park Road Toilets and Development of Lower High Street. Do you have projects you would like to see undertaken to improve Rottingdean?**

			Response Percent	Response Total
		To further enhance the Lower High street, pedestrianize to allow alfresco drinking/dining. Undercliff area below 'the Terraces' could to be utilised i.e. pop-up stalls, events, etc Low level lighting LED/Solar around the beach front area (the Gap) Too many street signs dotted at points around the village, could be consolidated onto single signage in each area. Wider promotion of the Village history with events i.e. the very successful Smugglers night.		
159	14/11/2020 12:49 PM ID: 152426342	Improvement to traffic calming- for example speed recognition camera on the green. The traffic speeds are high especially on the side leading to woodingdean. Unfortunately the planter (although a good idea in principal) is dangerously placed near to the junction, especially if cars speed out of the junction.		
160	14/11/2020 13:47 PM ID: 152430067	not at moment, many people struggling through pandemic		
161	14/11/2020 15:36 PM ID: 152434523	Area round Connors court. Been a blue wire hanging down for a long time. Needs to be boxed in white, more in keeping with cliffs. Beach huts need to be painted! Litter needs to be regularly removed from ramp on terrace area. It encourages rats! Shelter under terraces needs to be painted and revamped. Toilets at the playing fields need repair to door and revamp. Need to look at pollution at the traffic lights, Pedestrians too long in the middle of the road opp. the post office, Tesco side is no green man to aid crossing the road and dangerous! New bedding area on the high street may help with pollution but very difficult and dangerour to turn left from Neville rd and causes more pollution if traffic congestion worse backing up to the bowling green and engines not been turned off at peak times! Some under 5 play equipment or fitness equipment added to beach are by Connors court. Scatepark in the village and more adventurous play equipment for older children. A replacement of benches in Kipling gardens or removal of old metal supports as a real hazard for especially young children. Trees by bench at bottom of Dean court rd cut regularly, at non nesting times, back as birds in the trees means bench is often covered in bird muck. A pc eco group set up to inform residents of how best to reuse, replace, recycle and councillors to lobby for a paid litter picker in beach, undercliff walk area. The provision of a voluntary litter picking box for residents to help too that can be purchased from Brighton and Hove council		
162	14/11/2020 18:16 PM ID: 152445219	Educating/encouraging the linking up of gardens as a resource for vertebrates and to take advantage of the increasing trend for meadows/wildflowers. Where it doesn't affect road safety, let grassy areas grow. Mow in October. This will encourage bees and butterflies, support birds and possibly provide financial savings in labour costs.		
163	14/11/2020 20:14 PM ID: 152448998	The pavement surrounding the Dene.		
164	14/11/2020 20:15 PM ID: 152450164	Improve the traffic situation		
165	14/11/2020 20:40 PM ID: 152451263	Removal of street planter		
166	14/11/2020 23:08 PM ID: 152454921	Double yellow lines both sides on the S bend in Dean Court (in the area of No 39). Complete blind access to traffic travelling in both directions, an accident waiting to happen.		
167	15/11/2020 10:21 AM ID: 152462290	a lot more trees planted everywhere with protection orders on them a lot more green planting a restriction on building		
168	15/11/2020 11:19 AM ID: 152466000	Regular cleaning of Golden Square		
169	15/11/2020 12:44 PM ID: 152469972	Safer cycling options. Remove the barrier flower pot from the High Street. It is really difficult to cycle there around it.		
170	15/11/2020 14:36 PM ID: 152472161	1. Removal of the traffic calming obstacle in the High Street near to the St Aubyns development; and 2. improvements to allow smoother flow of traffic along Steyning Road		
171	15/11/2020 15:14 PM ID: 152477046	The removal of the planter box in the High Street which is causing more air pollution and backing up of traffic than before it was installed.		
172	15/11/2020 18:28 PM ID: 152485883	Traffic improvement in the high street by removing the obstacle which increases pollution by holding the cars back - it means you can't go through the traffic lights when they are green if there is a vehicle on the other side.. The yellow hatch box works well		
173	15/11/2020 19:22 PM ID: 152486364	To improve accessibility to Undercliffe - an external lift. To improve safety of surface (and accessibility) of High Street pavements		

**4. Current ongoing projects to improve Rottingdean include Installation of Heritage Lighting, Refurbishment of Park Road Toilets and Development of Lower High Street. Do you have projects you would like to see undertaken to improve Rottingdean?**




			Response Percent	Response Total
174	15/11/2020 20:47 PM ID: 152490649	Improve pavement surfacing so it is safe. They are uneven and slippery.		
175	15/11/2020 22:07 PM ID: 152492832	I would like to see a Puffin Crossing at the south end of the High Street to West Street. More consideration of the visually impaired and those with hearing difficulties needs to be a priority. Also the pavements are poorly maintained both the red brick which tend to be slippery & uneven and outside the vet and acupuncturist. Heavy traffic flow is dangerous and an effort to ensure heavy traffic for the Flamer Bypass is diverted elsewhere (I'm aware of the cost implications of this). Steyning Road must be made one way (up only NO down traffic) - this will ensure the High Street is safe from the influx of traffic from the new building development that is taking place on Steyning Road at the old school site. Positive action vis-a-vis traffic and pedestrian safety is essential.		
176	15/11/2020 22:12 PM ID: 152493351	reduction in traffic volum,e		
177	15/11/2020 22:46 PM ID: 152494249	Relaying of the High St pavements and those around the village green		
178	15/11/2020 22:46 PM ID: 152494085	Improvements to the pavements on the High Street which are very uneven and dangerous and subject to available resources support for the Saltdean Lido and the allotments in Rottingdean.		
179	15/11/2020 23:14 PM ID: 152495015	The area outside lower high street at the top of the slope should be pedestrianised and the cafes should have tables and chairs outside in this area		
180	15/11/2020 23:21 PM ID: 152495157	Bypass, the traffic is terrible.		
181	16/11/2020 07:54 AM ID: 152498786	Pavements need relaying in many areas of the village		
182	16/11/2020 13:41 PM ID: 152531040	To stop the heavy traffic from using my village as a rat run & for the removal of the stupid planter in the road in the High Street		
183	16/11/2020 15:04 PM ID: 152544918	More drains in the High Street. At the moment you cannot walk down it in the rain.		

**5. To deliver the improvement would you be willing to see an increase in the additional contribution Rottingdean residents make to their Council Tax, known as Precept, to add more and better facilities to the Parish?**

			Response Percent	Response Total
1	Yes		47.37%	117
2	No		27.13%	67
3	Don't know / not sure		25.51%	63
			answered	247
			skipped	5

**3. OPEN SPACES AND AMENITIES**

**6. Are there any parts of the Parish that you find difficult to access?**

			Response Percent	Response Total
1	Yes		26.12%	64
2	No		55.92%	137
3	Don'y know / not sure		17.96%	44
			answered	245
			skipped	7

## 6. Are there any parts of the Parish that you find difficult to access?

			Response Percent	Response Total
If yes, which parts of the Parish? (74)				
1	08/10/2020 14:17 PM ID: 149726449	The slope down to the beach is very steep.		
2	02/11/2020 09:49 AM ID: 151486440	Playing fields		
3	02/11/2020 10:08 AM ID: 151488522	(Check this question for typo!) South bound bus stops on falmer road can't be accessed during busy traffic		
4	02/11/2020 10:21 AM ID: 151489225	N/a		
5	02/11/2020 10:33 AM ID: 151490958	South bound Bus stops in N Rottingdean.		
6	02/11/2020 10:45 AM ID: 151490671	High Street can be dangerous.		
7	02/11/2020 10:46 AM ID: 151494092	The village!!!		
8	02/11/2020 11:23 AM ID: 151499995	Main High St		
9	02/11/2020 11:35 AM ID: 151492225	The recreation ground off Falmer Road Shopping on High Street due to limited parking The Beach due to limited parking Steep streets such as Steyning Road		
10	02/11/2020 11:46 AM ID: 151501218	High Street. Traffic is HORRENDOUS. I use the Twitten instead.		
11	02/11/2020 11:48 AM ID: 151500874	n/a		
12	02/11/2020 11:56 AM ID: 151501666	Some of the paths in the woods near the recreation ground can get a bit slippery in wet weather		
13	02/11/2020 11:59 AM ID: 151502860	The pavement on the west side of the village green from Kipling gardens down to the junction with vicarage lane		
14	02/11/2020 12:23 PM ID: 151501413	crossing the road to the bus stop by the windmill and walking on the undercliff due to speed and amount of cyclists		
15	02/11/2020 12:25 PM ID: 151500966	The parking at the start of Dean court Road which is used by a lot of non-residents		
16	02/11/2020 14:35 PM ID: 151518868	High Street		
17	02/11/2020 15:08 PM ID: 151521743	All pavements due to damage & blocking by vehicles		
18	02/11/2020 15:30 PM ID: 151525222	Everywhere where the vehicles park on the pavement		
19	02/11/2020 15:53 PM ID: 151524591	Marine long stay car park		
20	02/11/2020 16:04 PM ID: 151523917	No difficulties that I can think of		
21	02/11/2020 16:37 PM ID: 151531392	The pollution ridden High street		
22	02/11/2020 16:53 PM ID: 151531769	Getting across the coast road		
23	02/11/2020 16:54 PM ID: 151531714	High street		
24	02/11/2020 18:14 PM ID: 151538729	The high street pavement is too narrow, hence if it were permanently one-way then the pavement could be widened, maybe a bike lane.		
25	02/11/2020 18:21 PM	The High Street by car		

## 6. Are there any parts of the Parish that you find difficult to access?

			Response Percent	Response Total
	ID: 151539637			
26	02/11/2020 18:46 PM ID: 151540155	Anywhere to park for local residents only???		
27	02/11/2020 19:14 PM ID: 151542059	High street		
28	02/11/2020 19:50 PM ID: 151544950	Not sure where to find it or who is on it		
29	02/11/2020 21:00 PM ID: 151548891	Village on foot. Pavements to slim to facilitate families, buggies, children on bikes		
30	02/11/2020 21:18 PM ID: 151549587	footpaths inaccessible to buggies		
31	02/11/2020 22:26 PM ID: 151551664	The High Street because of illegal levels of vehicle pollutants.		
32	02/11/2020 23:42 PM ID: 151554448	Well, I seldom go to many parts, as they are out of my way, and not beside a bus route. If I had reason to go more places, I probably would.... but the bits further away from the bus stops, that gets more difficult with my dodgy knee. Note: I do go up to Beacon Hill, but it gets more difficult negotiating Hog Plat and paths up from Rec in winter as it gets wet, muddy and slippery.		
33	03/11/2020 07:16 AM ID: 151557957	See last answer		
34	03/11/2020 09:50 AM ID: 151566446	high street		
35	03/11/2020 13:18 PM ID: 151590693	Driving either way in Steyning and Newlands Road		
36	03/11/2020 17:02 PM ID: 151615766	Narrow High Street pavement, alley way behind public toilets, outside Challenors - pavement ruined by lorries.		
37	03/11/2020 17:16 PM ID: 151616712	The High Street now that the damn fool bollard has been installed. This is highly dangerous, has turned Steyning Road into an extremely dangerous road and created more congestion.		
38	03/11/2020 22:54 PM ID: 151639687	High Street.		
39	03/11/2020 23:54 PM ID: 151640630	The high st, when on foot when attempting to cross the road. Nearly got run over on pedestrian crossing yesterday. Drivers heading north, some of whom are going too fast, can't see pedestrians crossing from eastern side of road because of queuing traffic. Also in a car when attempting turn on to High St from Nevill Rd simply because of the volume of traffic. Turning left at bottom of Park St on to High St is particularly dangerous due to location of planter causing traffic to be on the 'wrong' side of the road		
40	04/11/2020 12:48 PM ID: 151664017	n/a		
41	04/11/2020 14:35 PM ID: 151680210	my drive at the bottom of bazehill road		
42	04/11/2020 15:17 PM ID: 151684606	See answer above		
43	04/11/2020 18:23 PM ID: 151704750	Lower High Street as a pedestrian		
44	04/11/2020 21:31 PM ID: 151713678	not access as such but improvement of busstop at upper end of Cranleigh Avenue. It is merely a stop on a grassy verge indicated by a bus stop sign. Very slippery when wet. Dangerous when getting off a bus nothing to stop one from sliding down on to the pavement beyond the grass.		
45	05/11/2020 10:19 AM ID: 151734013	Top of beacon hill..a stepped path up Hogs Platt would help..		
46	05/11/2020 14:33 PM ID: 151764009	Just walking safely on high street particularly during pandemic		
47	05/11/2020 17:27 PM ID: 151785121	The high street. Solid with traffic. Hogs platt hill is slippery causing access to the beacon to be difficult in the winter.		
48	05/11/2020 19:20 PM ID: 151796139	My children go to St margarets school but we are residents in saltdean. We don't have any detials or information sent to us.		

## 6. Are there any parts of the Parish that you find difficult to access?

			Response Percent	Response Total
49	06/11/2020 12:44 PM ID: 151843694	Seafront can't get down the steep hill to seafront		
50	06/11/2020 18:15 PM ID: 151876928	Road between Newlands Road and crossing over to the bus stop, dangerous because of the traffic.		
51	08/11/2020 08:22 AM ID: 151938182	Pavements can be lethal. Especially outside Black Horse and Fox & Sons		
52	08/11/2020 17:00 PM ID: 151955429	Beacon Hill- the path up from Hog Platt is impassable for much of the year. The slope down from the High Street to the sea-front is not suitable for safe access by wheel-chairs and should be altered.		
53	09/11/2020 19:16 PM ID: 152045877	Whiteway centre by car.		
54	10/11/2020 09:35 AM ID: 152069685	Access to the High Street		
55	10/11/2020 10:51 AM ID: 152077414	paths are narrow		
56	10/11/2020 14:25 PM ID: 152097884	The High Street in the rain as the puddles on the side of the road Make access unacceptable unless you want to get drenched. We need more drains		
57	10/11/2020 19:08 PM ID: 152132507	Only because my walking ability is restricted. Car access at Newlands Road. Lower walk by the sea in Rottingdean. Slope to the undercliff is steep. Access to unmade track to Downs from Recreation Ground. By car - Steyning Road and Newlands Road.		
58	11/11/2020 11:26 AM ID: 152158655	The high street for the following reasons : 1. poor quality pavements, 2. lack of sufficient parking, 3. too much traffic, cannot walk in road when passing other people.		
59	11/11/2020 22:08 PM ID: 152231935	I have no mobility problems myself but consider the access to seafront could be difficult for some, and even those that can get down there accessibility stops at the stony beach.		
60	12/11/2020 11:09 AM ID: 152256912	Not now but when my children were very young it was hard to get around with a buggy on the narrow pavements.		
61	13/11/2020 11:37 AM ID: 152341935	As previously mentioned		
62	14/11/2020 09:27 AM ID: 152410802	The centre of the High St as the pavements are too narrow		
63	14/11/2020 11:01 AM ID: 152412162	Junction of Falmer Road & bottom of Bazehill Road		
64	14/11/2020 12:49 PM ID: 152426342	The pavement can be very slippery due to the tiles.		
65	14/11/2020 13:47 PM ID: 152430067	n/a		
66	14/11/2020 15:36 PM ID: 152434523	Park rd toilets with a baby/toddler Narrow pavement at one side of High st.		
67	15/11/2020 12:44 PM ID: 152469972	High Street. If you are using a mobility scooter/walking aid the pavements are really wobbly and uneven, very difficult to navigate.		
68	15/11/2020 19:22 PM ID: 152486364	The High Street and pavements leading top and from it. The Undercliffe - too steep a slope - an external lift a good solution.		
69	15/11/2020 20:47 PM ID: 152490649	Undercliffe Walk. Far too steep to even attempt to go down and too difficult to go up. High Street - far too narrow pavements and narrow turning into Park Road.		
70	15/11/2020 22:07 PM ID: 152492832	The pavement on the High Street on the left hand side as approaching from sea.		
71	15/11/2020 22:46 PM ID: 152494249	However my Mother, who lived at The Dene on the Green, had great difficulty, as do other residents, navigating the village pavements.		
72	15/11/2020 22:46 PM ID: 152494085	I don't but elderly relatives find the brick pavements each side of the High Street and around the village green/pond trip hazard. they are dangerous and uneven. They have been in a dangerous state for over four years.		
73	15/11/2020 23:14 PM ID: 152495015	Kipling gardensa		

## 6. Are there any parts of the Parish that you find difficult to access?

			Response Percent	Response Total
74	16/11/2020 15:04 PM ID: 152544918	The High Street		

## 7. What improvements would help you access the parts of the Parish you find difficult?

			Response Percent	Response Total
1	Open-Ended Question		100.00%	91
1	08/10/2020 14:17 PM ID: 149726449	Flattening off of the slope down to the beach by possibly directing it to the right to incorporate a gentler slope via The Terraces.		
2	28/10/2020 19:51 PM ID: 151235363	Na		
3	02/11/2020 10:08 AM ID: 151488522	Designated crossings adjacent to bus stops and better traffic enforcement		
4	02/11/2020 10:21 AM ID: 151489225	N/a		
5	02/11/2020 10:33 AM ID: 151490958	Crossings & traffic calming		
6	02/11/2020 10:45 AM ID: 151490671	See 4 above		
7	02/11/2020 10:46 AM ID: 151494092	Removal of ridiculous calming Impossible to park near our house hence permit option which is not available		
8	02/11/2020 11:23 AM ID: 151499995	Widen the pavement		
9	02/11/2020 11:35 AM ID: 151492225	It is the responsibility of RPC to identify and prioritise COST EFFECTIVE solutions and more importantly, action these. There are projects for which funds have been allocated which have appeared annually in the accounts/reports but which have not been actioned - without any written explanations. Asking for suggestions from residents is a small part of this process.		
10	02/11/2020 11:46 AM ID: 151501218	Making a one-way system through the village.		
11	02/11/2020 11:48 AM ID: 151500874	na/		
12	02/11/2020 11:59 AM ID: 151502860	A better pavement		
13	02/11/2020 12:23 PM ID: 151501413	a pedestrian crossing by the Windmill and for cyclists to use the cycle lane on the cliff top		
14	02/11/2020 12:25 PM ID: 151500966	Reduce the parking by non-residents who use it		
15	02/11/2020 12:34 PM ID: 151507314	NA		
16	02/11/2020 14:35 PM ID: 151518868	More car parking		
17	02/11/2020 14:43 PM ID: 151519395	Not a clue what the Parish does in all honesty.		
18	02/11/2020 15:02 PM ID: 151521915	Improve parking		
19	02/11/2020 15:08 PM ID: 151521743	Ensure pavements remain clear of obstructions. Widen or create pavements to enable use by disabled persons		
20	02/11/2020 15:30 PM ID: 151525222	See above - stop the vehicles blocking the pavement and green spaces		

## 7. What improvements would help you access the parts of the Parish you find difficult?

			Response Percent	Response Total
21	02/11/2020 15:53 PM ID: 151524591	Parking needs to be at street level and visible. Suggest use of Section 106 money to construct a 2 storey car park here with level access from A259. Security lighting and CCTV throughout car park. Better signage and alterations to bus lane to allow vehicles to turn more easily in and out of Marine Car Park.		
22	02/11/2020 16:04 PM ID: 151523917	n/a		
23	02/11/2020 16:37 PM ID: 151531392	See previous answers		
24	02/11/2020 16:53 PM ID: 151531769	Pedestrian buttons that are not merely dummies		
25	02/11/2020 16:54 PM ID: 151531714	See previous note		
26	02/11/2020 17:55 PM ID: 151537365	NA		
27	02/11/2020 18:14 PM ID: 151538729	See above		
28	02/11/2020 18:21 PM ID: 151539637	The removal of the plant pot		
29	02/11/2020 18:46 PM ID: 151540155	As previously suggested		
30	02/11/2020 19:14 PM ID: 151542059	See above..wider pavements		
31	02/11/2020 19:24 PM ID: 151543296	Parking		
32	02/11/2020 19:55 PM ID: 151544381	n/a		
33	02/11/2020 21:00 PM ID: 151548891	Wider pavements. Proper paving.not slippery brickwork on pathways. Paths around parks		
34	02/11/2020 21:18 PM ID: 151549587	Widen footpaths		
35	02/11/2020 21:41 PM ID: 151548100	The undergrowth spreading across the steep path that links Court Ord Road to Beacon Hill should be cleared back to expose the full width of the park and the tree that has grown around the lamp-post at the top should be cut back because it obscures the light		
36	02/11/2020 22:26 PM ID: 151551664	Reduction in vehicle numbers particularly stationary ones.		
37	02/11/2020 23:42 PM ID: 151554448	More hours in a day, less stiff/sore knee and ankle, better weather		
38	03/11/2020 09:50 AM ID: 151566446	removal of planter		
39	03/11/2020 11:33 AM ID: 151575584	n/a		
40	03/11/2020 13:07 PM ID: 151589696	Extra lighting		
41	03/11/2020 13:18 PM ID: 151590693	speed reducing measures or one way, passing places.		
42	03/11/2020 16:03 PM ID: 151608349	N/A		
43	03/11/2020 17:02 PM ID: 151615766	One way traffic system, less building and pavement repairs.		
44	03/11/2020 17:16 PM ID: 151616712	Remove the planter/bollard and open up the High Street again		

## 7. What improvements would help you access the parts of the Parish you find difficult?

			Response Percent	Response Total
45	03/11/2020 20:02 PM ID: 151630682	Less traffic		
46	03/11/2020 22:13 PM ID: 151638484	Cycle lanes and somewhere to safely park them		
47	03/11/2020 22:54 PM ID: 151639687	Reduction in traffic.		
48	03/11/2020 23:54 PM ID: 151640630	Reduce volume and/or speed of traffic on High St		
49	04/11/2020 12:48 PM ID: 151664017	n/a		
50	04/11/2020 14:35 PM ID: 151680210	more double yellow lines		
51	04/11/2020 15:17 PM ID: 151684606	See answer above		
52	04/11/2020 18:23 PM ID: 151704750	A shared space scheme		
53	04/11/2020 21:31 PM ID: 151713678	See No. 6		
54	05/11/2020 10:19 AM ID: 151734013	A narrow stepped path up Hogs Platt?		
55	05/11/2020 14:18 PM ID: 151766340	Widening the pavement on the west side of the High Street for safety reasons and to better access the shops and pub.		
56	05/11/2020 14:33 PM ID: 151764009	Widen pavements on both sides of high street (as has been done in Brighton city centre) and reduce traffic flow / create one way system. Prioritise pedestrians (and cyclists) especially the vulnerable (children, pushchairs, older people)		
57	05/11/2020 17:27 PM ID: 151785121	A bypass. And some steps up hogs platt		
58	05/11/2020 19:20 PM ID: 151796139	Perhaps website,regular fb updates. Information at the local schools.		
59	06/11/2020 09:53 AM ID: 151823498	na		
60	06/11/2020 12:44 PM ID: 151843694	Better route through the terraces from the top of the slope		
61	07/11/2020 10:01 AM ID: 151899064	Those already mentioned		
62	07/11/2020 11:18 AM ID: 151901976	Better signage		
63	07/11/2020 16:01 PM ID: 151918942	None- all easy		
64	08/11/2020 08:22 AM ID: 151938182	Sort the pavements		
65	08/11/2020 17:00 PM ID: 151955429	As above.		
66	09/11/2020 09:53 AM ID: 151979626	N/a		
67	09/11/2020 15:41 PM ID: 151768337	I personally don't have difficulty accessing anywhere, but Whiteways Lane which links Bishopstone Dr is difficult for the elderly, wheelchair users and parents with pushchairs. In the winter parts of it are slippery, uneven and dangerous. A path similar to the one joining Woodingdean to Falmer would be sufficient.		
68	09/11/2020 19:16 PM ID: 152045877	?		

## 7. What improvements would help you access the parts of the Parish you find difficult?

			Response Percent	Response Total
69	10/11/2020 09:35 AM ID: 152069685	Less traffic along the High Street		
70	10/11/2020 10:37 AM ID: 152074667	Not for me at the moment, but a more meandering, gently sloping path to the Undercliff would make this more accessible for all, especially giving Rottingdean's 'older' population		
71	10/11/2020 10:51 AM ID: 152077414	needs to have sustainable travel policy that helps people get out of their cars eg bus service to universities and post covid to encourage car sharing		
72	10/11/2020 14:25 PM ID: 152097884	We need more effective drains and higher curbs		
73	10/11/2020 18:51 PM ID: 152131936	Just the red brick pavement as I had a all in the past so when wet walk on the road.		
74	10/11/2020 19:08 PM ID: 152132507	Stop parking on pavement in Newlands Road. Lorries needing access to building site can pose problems due to parking both sides. Speed limit often ignored by cars.		
75	10/11/2020 19:14 PM ID: 152133669	N/A		
76	11/11/2020 11:26 AM ID: 152158655	1. Widening and re-paving to some parts of the High Street, 2. Identify additional parking facility at the north end of the village to ensure appropriate access to facilities, such as appropriate parking at the entrance to the cricket ground which could be used by everyone. Introduction of short term parking fee for residents in the established car parks and appropriate fees for holiday visitors. Widening of Steyning Road with privacy barriers for residents, also making it one way.		
77	11/11/2020 22:08 PM ID: 152231935	Leav3s this time of year on the north access to nature reserve are difficult even tho I don""t have mobility probs for rest of the year, this concerns me.		
78	12/11/2020 11:09 AM ID: 152256912	Wider pavements		
79	13/11/2020 11:37 AM ID: 152341935	We need another crossing		
80	14/11/2020 09:27 AM ID: 152410802	Widen the pavement and narrow the road - this would also slow the vehicles down		
81	14/11/2020 11:01 AM ID: 152412162	The path needs to continue up Bazehill Road to allow people to cross over to the other side of the road. (currently a grass area)		
82	14/11/2020 12:49 PM ID: 152426342	Replace or roughen the tiles surface		
83	14/11/2020 13:47 PM ID: 152430067	n/a		
84	14/11/2020 15:36 PM ID: 152434523	Ramp and larger carer and baby/toddler toilet		
85	14/11/2020 23:08 PM ID: 152454921	N?A		
86	15/11/2020 19:22 PM ID: 152486364	The paving bricks are uneven and slippery and very dangerous. They either need to be replaced - or treated and relaid.		
87	15/11/2020 20:47 PM ID: 152490649	Better paving stones - not slippery and uneven. Some system to enable access to Undercliffe. I can't walk it and too steep for someone to help me.		
88	15/11/2020 22:07 PM ID: 152492832	Ensure that the High Street is one way only this substantially reducing the curse of traffic - perhaps an exception of this rule could be made for the bus.		
89	15/11/2020 22:46 PM ID: 152494085	Relaying the pavements on the High street and around the village green preferably with slabs and not bricks.		
90	15/11/2020 23:14 PM ID: 152495015	Dogs should be allowed in on leads		
91	15/11/2020 23:21 PM ID: 152495157	None		
			answered	91
			skipped	161

## 8. What, if anything, affects your enjoyment of open spaces in Rottingdean?

			Response Percent	Response Total
1	Open-Ended Question		100.00%	159
1	08/10/2020 14:17 PM ID: 149726449	Nothing comes to mind		
2	28/10/2020 19:51 PM ID: 151235363	Cars, bad parking		
3	02/11/2020 08:18 AM ID: 151482023	See comments on improvements.		
4	02/11/2020 08:48 AM ID: 151482912	Traffic noise. Sometimes had to heard people speaking due to traffic.		
5	02/11/2020 09:49 AM ID: 151486440	Litter		
6	02/11/2020 10:08 AM ID: 151488522	Litter		
7	02/11/2020 10:16 AM ID: 151489965	Inconsiderate cyclists		
8	02/11/2020 10:21 AM ID: 151489225	Nothing		
9	02/11/2020 10:33 AM ID: 151490958	Litter. Dog attacks. COVID 19 anti social behaviour in the Summer in our park.		
10	02/11/2020 10:45 AM ID: 151490671	Traffic in High Street and lower High Street.		
11	02/11/2020 10:46 AM ID: 151494092	What open spaces ?		
12	02/11/2020 11:04 AM ID: 151497403	traffic speed		
13	02/11/2020 11:12 AM ID: 151495523	Nothing		
14	02/11/2020 11:22 AM ID: 151497630	None		
15	02/11/2020 11:23 AM ID: 151499995	Vehicles parked on the grass and the pavements		
16	02/11/2020 11:30 AM ID: 151500679	parked vehicles		
17	02/11/2020 11:34 AM ID: 151500539	Nothing		
18	02/11/2020 11:35 AM ID: 151492225	Air Pollution. Volume (noise and danger) of traffic transiting the High Street / Steyning Road. Lack of adequate maintenance		
19	02/11/2020 11:41 AM ID: 151501185	all the rubbish left on the seafront in the summer months		
20	02/11/2020 11:46 AM ID: 151501218	Traffic and air pollution. One cannot reach any areas without breathing in harmful pollution.		
21	02/11/2020 11:48 AM ID: 151500874	It remains a delightful place		
22	02/11/2020 11:56 AM ID: 151501666	Lack of buses from Ovingdean to the village		
23	02/11/2020 11:59 AM ID: 151504176	Litter from football teams		
24	02/11/2020 11:59 AM ID: 151502860	Too many lorries, vans and cars coming through all day every day		
25	02/11/2020 12:14 PM ID: 151505273	High street - traffic really piles up southbound by the big plant pot, then some drivers slam their foot down to race past it		

## 8. What, if anything, affects your enjoyment of open spaces in Rottingdean?

			Response Percent	Response Total
		Makes walking on the high street not pleasant at all. More pollution as the cars are having to wait much longer to go through the road.		
26	02/11/2020 12:23 PM ID: 151501413	1. Sheep .2. Litter on the recreation ground from the footballers and people congregating there and leaving their litter ie - cigarette butts bottles and bottle tops pieces of gaffa tape - plastic bags sweet wrappers and said persons going to the toilet in the woods by the recreation ground		
27	02/11/2020 12:25 PM ID: 151500966	Building houses on them		
28	02/11/2020 12:34 PM ID: 151507314	NA		
29	02/11/2020 13:35 PM ID: 151512421	Them being built on!		
30	02/11/2020 13:54 PM ID: 151515601	Cigarette butts everywhere - and litter from Costa - fining them would produce a change in behavior		
31	02/11/2020 14:02 PM ID: 151513646	Very windy and wet weather		
32	02/11/2020 14:33 PM ID: 151518782	Lack of car parks - the Windmill has a car park, but it is never open		
33	02/11/2020 14:43 PM ID: 151519395	Nothing. Football in the park when they can't be bothered to clear the litter up that they leave which is frequent. Also swearing when the matches are played. Years ago people wouldn't dream of swearing near kids but the park can be full of children and so many do not curb their language.		
34	02/11/2020 14:46 PM ID: 151520483	Traffic traffic and more traffic!		
35	02/11/2020 14:47 PM ID: 151521042	Not enough beach huts. Surely loads more could be built with costs covered?		
36	02/11/2020 15:08 PM ID: 151521743	Traffic		
37	02/11/2020 15:14 PM ID: 151522919	Traffic		
38	02/11/2020 15:17 PM ID: 151523944	the traffic		
39	02/11/2020 15:30 PM ID: 151525222	parking!		
40	02/11/2020 15:45 PM ID: 151525301	Football in the park. Often rubbish is left after training and matches ie bottles, empty crisp packets etc. The car park is not accessible when training or a match is going on. This prevents the disabled using the park during these times. The woods behind the park....is it possible to somehow lay a surface to stop it being so muddy? Maybe wood chippings?		
41	02/11/2020 15:53 PM ID: 151524591	Dogs off leads. Dog fouling.		
42	02/11/2020 16:01 PM ID: 151528025	The high Street traffic		
43	02/11/2020 16:02 PM ID: 151522330	Nothing.		
44	02/11/2020 16:04 PM ID: 151523917	Nothing I can think of		
45	02/11/2020 16:34 PM ID: 151530583	Slippy pavements.when it rains Bushes over pavements Cars blocking pavements		
46	02/11/2020 16:38 PM ID: 151531156	Too much traffic		
47	02/11/2020 16:53 PM ID: 151531769	Rubbish and plastic in its many forms		

## 8. What, if anything, affects your enjoyment of open spaces in Rottingdean?

			Response Percent	Response Total
48	02/11/2020 16:54 PM ID: 151531714	Lack of short stop parking		
49	02/11/2020 17:31 PM ID: 151533419	TRAFFIC,ENVIROMENT		
50	02/11/2020 17:34 PM ID: 151532265	The footpath to the recreation ground is poorly maintained.The path at the top of Dean Court road is being illegally used by horse riders resulting in horse manure restricting pedestrians from safely using this path.		
51	02/11/2020 17:55 PM ID: 151537365	NA		
52	02/11/2020 18:09 PM ID: 151537630	Traffic		
53	02/11/2020 18:21 PM ID: 151539637	Nothing		
54	02/11/2020 18:46 PM ID: 151540155	Traffic using Rottingdean village as a 'rat run' and NOT observing the speed limits		
55	02/11/2020 19:14 PM ID: 151542059	Traffic. It's ridiculous for size of village. 3 businesses have told me they don't deliver or operate in Rottingdean because they waste too much time waiting in traffic		
56	02/11/2020 19:23 PM ID: 151543369	Litter		
57	02/11/2020 19:50 PM ID: 151544950	Sun and rain shelter in the childrens park		
58	02/11/2020 19:53 PM ID: 151545148	Kids on scooters Aggressive dogs		
59	02/11/2020 19:55 PM ID: 151544381	Lack of free parking in the village, and the absolutely ridiculous amount of traffic		
60	02/11/2020 20:34 PM ID: 151547226	Maybe narrow pavement on high street makes it difficult to walk along there		
61	02/11/2020 20:44 PM ID: 151547602	Traffic between green and church as the stupid plant pot in the high street road congests traffic all the time now		
62	02/11/2020 21:00 PM ID: 151548891	Lack of paved paths		
63	02/11/2020 21:09 PM ID: 151549292	Of course the traffic		
64	02/11/2020 21:18 PM ID: 151549587	The planter		
65	02/11/2020 21:33 PM ID: 151550355	Dogs not on leads		
66	02/11/2020 21:41 PM ID: 151548100	Cycling on the Falmer Road is risky, leading to some cyclists riding on the pavement. Litter; both generally and specifically in the Rec - why has the bin been taken away? Football coaching adjacent to the tennis courts - there's plenty of space, why do it so loud and so close to people playing tennis? (I did ask and was told, ""it's a public space"").		
67	02/11/2020 23:42 PM ID: 151554448	weather, kdodgy knee, and in some places, the madcap cyclists/escooters/tractors whizzing down the lane and scaring Ollie (the pony)		
68	03/11/2020 07:16 AM ID: 151557957	Litter and graffiti. More bins for the chippy.		
69	03/11/2020 09:14 AM ID: 151561616	No		
70	03/11/2020 09:31 AM ID: 151562251	The path from the bottom of hogs platt to the recreation ground is getting very . . muddy again with inclement weather .Perhaps it could be resurfaced again . Also hogs platt lane very rough		
71	03/11/2020 09:35 AM ID: 151564725	Traffic		

## 8. What, if anything, affects your enjoyment of open spaces in Rottingdean?

			Response Percent	Response Total
72	03/11/2020 11:33 AM ID: 151575584	The crowded pavements during the summer and weekends. The amount of stationary traffic. Better drainage so that large puddles don't collect at the side of the road causing cars to splash the pedestrians as they charge to the traffic lights.		
73	03/11/2020 15:32 PM ID: 151604644	Too much traffic		
74	03/11/2020 16:03 PM ID: 151608349	Traffic opposite the pond. But I have no sensible proposal to minimise it.		
75	03/11/2020 17:02 PM ID: 151615766	Poor pavements, parking on them frequently, the continuous traffic and blockages.		
76	03/11/2020 17:16 PM ID: 151616712	Nothing		
77	03/11/2020 18:21 PM ID: 151624289	Nothing		
78	03/11/2020 22:54 PM ID: 151639687	It doesn't really feel like there are any. The Green area/Kipling Gardens area is pleasant, but traffic noise and fumes are so intrusive. It's better up towards plying field area, but it's all a fair way out of the village.		
79	03/11/2020 23:54 PM ID: 151640630	Traffic, again. The entire character of the village is being adversely affected by sheer volume of traffic, most of which is 'through traffic' with drivers using the High St to get to/from A259 and A27		
80	04/11/2020 12:48 PM ID: 151664017	Nothing		
81	04/11/2020 15:13 PM ID: 151684945	Traffic		
82	04/11/2020 15:17 PM ID: 151684606	Bad traffic		
83	04/11/2020 20:09 PM ID: 151661932	Traffic passing through the village. You're asking if local residents want to pay towards changes . Its the passing people that should be paying for changes.		
84	04/11/2020 21:03 PM ID: 151715286	Traffic noise and congestion.		
85	04/11/2020 21:31 PM ID: 151713678	Lack of seating west on the top of cliffs beyond the Traffic lights at the A259		
86	05/11/2020 08:10 AM ID: 151731133	Just the traffic as the ancient pavements are so narrow in the main high st.		
87	05/11/2020 10:19 AM ID: 151734013	Dog mess and discarded poo bags...uncontrolled dogs. Some of the scrubby woodland on Beacon Hill could be cut down to show the line of the top of the Downs..especially to the northern end.		
88	05/11/2020 10:41 AM ID: 151741341	--		
89	05/11/2020 14:18 PM ID: 151766340	Nothing.		
90	05/11/2020 14:33 PM ID: 151764009	Traffic noise, congestion and pollution which is only going to get worse with St Aubyn's and other building development.		
91	05/11/2020 17:27 PM ID: 151785121	Traffic fumes. A village full of polluted air		
92	05/11/2020 19:20 PM ID: 151796139	We love rottingdean and all the open spaces. It's just the traffic that concerns me with the children.		
93	05/11/2020 20:41 PM ID: 151800886	Beach huts opening onto the promenade when I am trying to walk or cycle along.		
94	05/11/2020 21:08 PM ID: 151804072	The open spaces are beautiful		
95	06/11/2020 10:07 AM ID: 151820552	Traffic		

## 8. What, if anything, affects your enjoyment of open spaces in Rottingdean?

			Response Percent	Response Total
96	06/11/2020 10:08 AM ID: 151819955	Traffic		
97	06/11/2020 12:44 PM ID: 151843694	Nothing apart from access as outlined above		
98	06/11/2020 21:40 PM ID: 151887851	New construction near Saltdean		
99	07/11/2020 10:01 AM ID: 151899064	None		
100	07/11/2020 11:18 AM ID: 151901976	Litter often left due to the shortage of bins		
101	07/11/2020 11:56 AM ID: 151904144	Too many cyclists on sea front going way too fast		
102	07/11/2020 14:03 PM ID: 151912317	The Sheep on Beacon Hill.		
103	07/11/2020 15:32 PM ID: 151915320	Dog mess, cars parked inappropriately. Litter. It would be good if everyone made an effort with civic pride to keep the area immediately outside the boundary of their property neat and tidy		
104	07/11/2020 16:01 PM ID: 151918942	people!		
105	08/11/2020 11:43 AM ID: 151942950	Excessive traffic noise and pollution		
106	08/11/2020 15:22 PM ID: 151951724	Feeling safe crossing the roads		
107	08/11/2020 16:17 PM ID: 151953449	The traffic		
108	08/11/2020 17:00 PM ID: 151955429	There is a real problem with cyclists on the Undercliffe and this causes considerable tension between different users, particularly for young children.		
109	09/11/2020 08:51 AM ID: 151974569	The amount of traffic		
110	09/11/2020 09:53 AM ID: 151979626	N/a		
111	09/11/2020 13:55 PM ID: 152002657	Dog mess!		
112	09/11/2020 14:55 PM ID: 152010626	litter and graffiti, especially on the seafront in summer		
113	09/11/2020 15:37 PM ID: 152015465	Covid19 and dog poo		
114	09/11/2020 15:41 PM ID: 151768337	Not a lot apart from getting around the village to access them is becoming more difficult. (I.e. the traffic)		
115	09/11/2020 19:16 PM ID: 152045877	n/a		
116	09/11/2020 19:57 PM ID: 152049169	The constant traffic		
117	10/11/2020 07:54 AM ID: 152063021	Nothing I am aware of		
118	10/11/2020 09:35 AM ID: 152069685	Lack of Rubbish bins		
119	10/11/2020 10:37 AM ID: 152074667	nothing		
120	10/11/2020 10:43 AM ID: 152076634	Traffic		
121	10/11/2020 10:51 AM ID: 152077414	traffic		

## 8. What, if anything, affects your enjoyment of open spaces in Rottingdean?

			Response Percent	Response Total
122	10/11/2020 11:14 AM ID: 152078745	Traffic and on street parking.		
123	10/11/2020 12:01 PM ID: 152082956	Traffic		
124	10/11/2020 19:08 PM ID: 152132507	Not enough seats by the sea on lower parade further along than slope.		
125	10/11/2020 19:14 PM ID: 152133669	Beautiful flowers planted throughout the village.		
126	11/11/2020 11:03 AM ID: 152162712	Drones and microlight flying over Beacon Hill and the beach.		
127	11/11/2020 11:26 AM ID: 152158655	Generally nothing has restricted use of open space.		
128	11/11/2020 22:08 PM ID: 152231935	Tourists in the summer on the beach!		
129	12/11/2020 10:06 AM ID: 152250142	Parking issues, from the schools		
130	12/11/2020 10:19 AM ID: 152249766	Traffic and the resulting pollution is difficult to avoid getting to the open spaces.		
131	12/11/2020 10:48 AM ID: 152253921	Dogs not on leads		
132	12/11/2020 12:06 PM ID: 152263668	Traffic		
133	12/11/2020 13:30 PM ID: 152271710	The noise of the traffic and in some areas cyclists with no regard to pedestrians eg on pavements not designated as cycle paths or on the clifftop or seafront.		
134	13/11/2020 11:37 AM ID: 152341935	The traffic		
135	13/11/2020 14:14 PM ID: 152362518	Traffic		
136	13/11/2020 16:28 PM ID: 152376994	Seagulls. Better waste management during the summer season when the bins are frequently overflowing, further encouraging seagulls.		
137	13/11/2020 18:09 PM ID: 152384877	Undercliff path. Despite notices to say pedestrians have priority and for cyclist to ride slowly and warn people they are behind you they don't slow down frequently have them speeding past and they don't warn me they are coming up behind.		
138	14/11/2020 09:27 AM ID: 152410802	Cars parked on the grass		
139	14/11/2020 11:01 AM ID: 152412162	Increasing amount of dog mess.		
140	14/11/2020 12:49 PM ID: 152426342	People not wearing masks and passing closely		
141	14/11/2020 13:47 PM ID: 152430067	litter, but enjoy the open spaces		
142	14/11/2020 15:36 PM ID: 152434523	Litter, especially in beach area.		
143	14/11/2020 18:16 PM ID: 152445219	Traffic.		
144	14/11/2020 20:14 PM ID: 152448998	Nothing, The Beacon is a wonderful walk, as is the under cliff.		
145	14/11/2020 20:15 PM ID: 152450164	Too much traffic		
146	14/11/2020 20:40 PM ID: 152451263	Dog poo		
147	15/11/2020 12:44 PM	Very busy on the beach front. Dogs not on leads and interfering everywhere.		

## 8. What, if anything, affects your enjoyment of open spaces in Rottingdean?

			Response Percent	Response Total
	ID: 152469972			
148	15/11/2020 17:09 PM ID: 152482883	Inconsiderate cyclists on the undercliff		
149	15/11/2020 18:28 PM ID: 152485883	n/a		
150	15/11/2020 18:31 PM ID: 152486390	Dogs.		
151	15/11/2020 19:22 PM ID: 152486364	Accessibility to reach them		
152	15/11/2020 20:47 PM ID: 152490649	Parking access, and stable ground to step out of the car.		
153	15/11/2020 22:07 PM ID: 152492832	There is limited access for those who are visually impaired, hearing impaired and those with other disabilities and frailties.		
154	15/11/2020 22:12 PM ID: 152493351	inconsiderate cyclists, particularly on undercliff and dog mess on beacon hill		
155	15/11/2020 22:46 PM ID: 152494249	N/A		
156	15/11/2020 22:46 PM ID: 152494085	Excessive traffic going through Rottingdean detracts from the open spaces and causes pollution. Traffic is due to get worse with the St Aubyns development of 90+ homes. This future worsening of the traffic could be mitigated by making Steyning Road in the direction down the hill.		
157	15/11/2020 23:21 PM ID: 152495157	None		
158	16/11/2020 07:54 AM ID: 152498786	BBQ and other fires on the beach in the summer evenings. Dogs fouling pavements Parking on pavements- on the increase		
159	16/11/2020 13:41 PM ID: 152531040	All the traffic and the heavy lorries using the village as a rat run.		
			answered	159
			skipped	93

## 9. What improvements/additions would you like to see to existing outdoor sports and recreation facilities in the Parish?

			Response Percent	Response Total
1	Open-Ended Question		100.00%	122
1	08/10/2020 14:17 PM ID: 149726449	The tennis courts could do with resurfacing		
2	28/10/2020 19:51 PM ID: 151235363	More seating Benches, picnic tables		
3	02/11/2020 08:48 AM ID: 151482912	Playground in at the Recreation ground is for younger children. There's no provision or things for older children like in Saltdean playground. ie a carousel and a zip wire.		
4	02/11/2020 10:08 AM ID: 151488522	N/A		
5	02/11/2020 10:21 AM ID: 151489225	Happy with what is available.		
6	02/11/2020 10:33 AM ID: 151490958	Storage for paddle boards/kayaks etc on the seafront. More shade in the Rec/park - plant trees.		
7	02/11/2020 11:12 AM ID: 151495523	None		
8	02/11/2020 11:22 AM	Improve facilities at Swing Park opposite the Cricket Ground for Grandchildren		

## 9. What improvements/additions would you like to see to existing outdoor sports and recreation facilities in the Parish?

			Response Percent	Response Total
	ID: 151497630			
9	02/11/2020 11:34 AM ID: 151500539	I would like to see some barrier/ or boulders installed to prevent parking on the open space in front of the lawn bowling club in the village		
10	02/11/2020 11:35 AM ID: 151492225	Cannot answer without knowing the facilities regarded by RPC as ""existing"".		
11	02/11/2020 11:46 AM ID: 151501218	More tennis courts.		
12	02/11/2020 11:48 AM ID: 151500874	I'm a bit old for this question		
13	02/11/2020 11:59 AM ID: 151504176	Outdoor gym		
14	02/11/2020 11:59 AM ID: 151502860	They are adequate		
15	02/11/2020 12:14 PM ID: 151505273	Would love an outdoor gym area at the Recreation ground (or up where St Aubyns used to be) - especially at the moment as a lot of us cannot go to indoor gyms during the pandemic.		
16	02/11/2020 12:23 PM ID: 151501413	The amount of litter left by visitors in all areas and the time it takes to clear it away as there appears to be only one team for the whole of the seafront for the city		
17	02/11/2020 12:34 PM ID: 151507314	NA		
18	02/11/2020 13:35 PM ID: 151512421	Compliance by B&HCC with CP16/17		
19	02/11/2020 14:43 PM ID: 151519395	More benches in the park area.		
20	02/11/2020 14:46 PM ID: 151520483	Outdoor gym machines in the recreation ground maybe?		
21	02/11/2020 14:47 PM ID: 151521042	Toilets kept repaired and opened longer on seafront		
22	02/11/2020 15:08 PM ID: 151521743	Don't know		
23	02/11/2020 15:45 PM ID: 151525301	More benches in the park possibly?		
24	02/11/2020 15:53 PM ID: 151524591	Equipped Play Area on St Aubyn's Field. Another Multi-Use-Games-Area like Connor's Court. Play equipment on the seafront and in Golden Square. Climbing wall. Golf.		
25	02/11/2020 16:02 PM ID: 151522330	The facilities need to be improved at the recreation ground off Falmer Road.		
26	02/11/2020 16:13 PM ID: 151529086	Adult gym on the recreation area		
27	02/11/2020 16:38 PM ID: 151531156	Better Cricket Club House/ Pavillion		
28	02/11/2020 16:42 PM ID: 151531364	More sporting facilities that are public and more facitues for young families to enjoy		
29	02/11/2020 16:53 PM ID: 151531769	None		
30	02/11/2020 16:54 PM ID: 151531714	Notifications of who / what is happening		
31	02/11/2020 17:34 PM ID: 151532265	The undercliff walk is becoming dangerous to pedestrians because of speeding cyclists.More sign/barriers needed		
32	02/11/2020 17:55 PM ID: 151537365	None		
33	02/11/2020 18:21 PM	A children's play area in a more central village location		

## 9. What improvements/additions would you like to see to existing outdoor sports and recreation facilities in the Parish?

			Response Percent	Response Total
	ID: 151539637			
34	02/11/2020 18:21 PM ID: 151539430	outdoor gym equipment for adults at the rec off Falmer Road		
35	02/11/2020 19:19 PM ID: 151542774	Toilets at the rec		
36	02/11/2020 19:50 PM ID: 151544950	Out door gym		
37	02/11/2020 19:55 PM ID: 151544381	Better play areas for children. The Rec is looking quite tired and could use a sandpit, water play and/or small trampoline area like the Dell in Peacehaven.		
38	02/11/2020 21:00 PM ID: 151548891	Outdoor gym. More children's play areas		
39	02/11/2020 21:18 PM ID: 151549587	Way to access recreation ground playground without walking through muddy grass		
40	02/11/2020 21:41 PM ID: 151548100	A wall to hit a tennis ball against. Assurance that the tennis courts will be maintained.		
41	02/11/2020 22:26 PM ID: 151551664	Adult exercise facilities. Skateboard slopes for youngsters to meet up and burn off energy.		
42	03/11/2020 07:16 AM ID: 151557957	Help with funding resurfacing of the tennis courts		
43	03/11/2020 09:14 AM ID: 151561616	I think the recreation ground works well for young children. There is the old problem of nowhere to go for teenagers. The youth club at Saltdean is too far away.		
44	03/11/2020 11:19 AM ID: 151576520	outdoor gym equipment		
45	03/11/2020 11:33 AM ID: 151575584	A cafe in the Recreation Ground would be nice.		
46	03/11/2020 13:07 PM ID: 151589696	Something for all ages		
47	03/11/2020 13:18 PM ID: 151590693	St Aubyns playing field used as a playing field		
48	03/11/2020 15:32 PM ID: 151604644	Swimming pool Outdoor gym		
49	03/11/2020 16:03 PM ID: 151608349	Re-opening the pitch and putt course! Unrealistic of course. I'm not really aware that there are any such facilities beyond bowls and croquet - neither of which interest me.		
50	03/11/2020 17:02 PM ID: 151615766	Could do with more tennis courts and some green areas that are flat. Seafront needs more for leisure and rest - benches.		
51	03/11/2020 17:16 PM ID: 151616712	None		
52	03/11/2020 18:28 PM ID: 151625253	Lighting and all weather workout spaces for adults		
53	03/11/2020 20:02 PM ID: 151630682	Look to Saltdean. Why not have exercise machines and a running circuit with exercises built in.		
54	03/11/2020 22:54 PM ID: 151639687	Most things come back to the traffic problem. But the facilities, such as they are, seem pretty good.		
55	03/11/2020 23:54 PM ID: 151640630	None		
56	04/11/2020 09:44 AM ID: 151651443	There are not enough sports and recreation facilities. Extra tennis courts would be good, not hidden away like the present ones		
57	04/11/2020 12:48 PM ID: 151664017	More tennis courts		
58	04/11/2020 15:17 PM ID: 151684606	Pedestrianise the high street, even occasionally, with benches, flower pots. Farmers market? Would encourage people to walk, use local shops etc.		

## 9. What improvements/additions would you like to see to existing outdoor sports and recreation facilities in the Parish?

			Response Percent	Response Total
59	04/11/2020 18:23 PM ID: 151704750	adult gym		
60	04/11/2020 20:09 PM ID: 151661932	Not bothered		
61	04/11/2020 21:31 PM ID: 151713678	PIPE dream: reinstall the outdoor swimming pool.		
62	05/11/2020 08:10 AM ID: 151731133	None as I feel that there are many and they're lovely		
63	05/11/2020 10:19 AM ID: 151734013	Facilities in the recreation area for older children...a larger climbing frame and zip wire ? Maybe nearer the wooded area to reduce residents nuisance		
64	05/11/2020 10:41 AM ID: 151741341	--		
65	05/11/2020 14:18 PM ID: 151766340	No view		
66	05/11/2020 14:33 PM ID: 151764009	We live in a beautiful village with good facilities (For adults) and easy access to nature/walking on the downs and sea. I'd like to see more celebration of this (as has been done on Beacon Hill) and awareness of looking after it eg taking litter home.		
67	05/11/2020 17:08 PM ID: 151783906	None		
68	05/11/2020 17:27 PM ID: 151785121	A bypass. Less traffic clean air to breathe		
69	05/11/2020 19:20 PM ID: 151796139	I don't think there needs to be. The basketball court is brilliant the park is to and we love killing gardens.		
70	05/11/2020 22:15 PM ID: 151807046	Appointment of a Parish Councillor to be directly responsible for outdoor sport		
71	06/11/2020 09:53 AM ID: 151823498	Better sports facilities possibly with the cricket and football club to help serve more young people and encourage them to participate		
72	06/11/2020 10:07 AM ID: 151820552	Not sure		
73	06/11/2020 10:08 AM ID: 151819955	Car parking facilities for bowling club members - many members live in Ovingdean and Saltdean and there are over 50 home matches each year against other clubs in Sussex.		
74	06/11/2020 12:44 PM ID: 151843694	None really		
75	06/11/2020 21:40 PM ID: 151887851	Tidy up along seafront, smarten up the appearance there e.g. bins, huts, benches. Would like to see it more manicured in line with the main street. Would enjoy some activities in the theatre circle there.		
76	07/11/2020 10:01 AM ID: 151899064	None		
77	07/11/2020 11:18 AM ID: 151901976	More litter and dog waste bins		
78	07/11/2020 11:56 AM ID: 151904144	Bicycles banned on seafront		
79	07/11/2020 14:03 PM ID: 151912317	As above just stop the sheep on Beacon Hill.		
80	07/11/2020 15:32 PM ID: 151915320	table tennis. machines for outdoor fitness. recreation other than the need to be a member of a competitive club.		
81	07/11/2020 16:01 PM ID: 151918942	None		
82	07/11/2020 16:39 PM ID: 151920000	The area around und underneath the Terraces Stage could be used better, Saturday craft stalls, busking etc etc		
83	08/11/2020 11:43 AM ID: 151942950	A children's play area in or near the village centre		
84	08/11/2020 16:17 PM	More benches overlooking the sea on the cliffs between Crenish ave and the car park. The few that		

## 9. What improvements/additions would you like to see to existing outdoor sports and recreation facilities in the Parish?

			Response Percent	Response Total
	ID: 151953449	exist are in need of care. I'd like to see an adult gym near the old St Aubyns school or near the windmill		
85	08/11/2020 17:00 PM ID: 151955429	An 'adult gym' would be an asset providing it is located in a space such as the sea front area.		
86	09/11/2020 08:51 AM ID: 151974569	Improvement of the tennis courts		
87	09/11/2020 09:53 AM ID: 151979626	N/a		
88	09/11/2020 12:39 PM ID: 151994940	Maintenance of the tennis courts		
89	09/11/2020 13:55 PM ID: 152002657	Terraces by White Horse could be made a bit more inviting eg planting		
90	09/11/2020 14:55 PM ID: 152010626	I think there should be a larger playground for young children, more central to the village		
91	09/11/2020 15:41 PM ID: 151768337	Any additional sports facilities are always welcome.		
92	09/11/2020 19:16 PM ID: 152045877	n/a		
93	09/11/2020 19:57 PM ID: 152049169	Upgrade of park and swings area		
94	10/11/2020 07:54 AM ID: 152063021	Nothing they all seem well provided and maintained.		
95	10/11/2020 10:37 AM ID: 152074667	Development of play and recreation opportunities in the centre of the village		
96	10/11/2020 10:51 AM ID: 152077414	better linked up and signposted		
97	10/11/2020 12:01 PM ID: 152082956	Further encouragement/improvements to use The Hub for more outdoor fitness - it's a great facility!		
98	10/11/2020 19:14 PM ID: 152133669	Scooter/skateboard area.		
99	11/11/2020 11:03 AM ID: 152162712	Outdoor fixed gym equipment on the Rottingdean playing fields		
100	11/11/2020 11:26 AM ID: 152158655	As a resident of the Rotyngs any improvements or additions to the sports and recreation facilities would mean an increase in the numbers of cars parking in the roads which in the past has sometimes resulted in us not being able to easily access our house. Within 2 minutes walk of the Rotyngs there are three sports facilities where visiting teams require parking (Football/Cricket/Bowling) apart from holiday makers visiting the beach who park in the roads at the north end of the village because of insufficient parking. The development of an appropriate car park, possibly at the base of the Cricket Ground would seem sensible.		
101	11/11/2020 22:08 PM ID: 152231935	Improvement to access to beach.		
102	12/11/2020 10:06 AM ID: 152250142	Safer area for the children and adults along hogs platt		
103	12/11/2020 13:30 PM ID: 152271710	As I don't use them myself, I can't comment.		
104	13/11/2020 14:14 PM ID: 152362518	Improvements to the Terraces and greater use of this area by musicians, theatre groups etc.		
105	13/11/2020 16:28 PM ID: 152376994	We need to use The Terraces more. I think the Parish Council could play a bigger role in encouraging their use by facilitating a process that allows individuals/groups book the space and put on events. Clearly there needs to be curbs on noise, alcohol etc, but promoting some events that are more exciting than the 'usual suspects' might bring a more diverse crowd out.		
106	14/11/2020 09:27 AM ID: 152410802	Reopen the pitch and putt.		

## 9. What improvements/additions would you like to see to existing outdoor sports and recreation facilities in the Parish?

			Response Percent	Response Total
107	14/11/2020 12:49 PM ID: 152426342	Close the bridleway to the recreation ground behind Wilkinson close and the Rotyngs to traffic		
108	14/11/2020 13:47 PM ID: 152430067	keep tennis courts open		
109	14/11/2020 15:36 PM ID: 152434523	A skatepark and more adventurous play equipment for older children. Outside fitness equipment and perhaps some under 5's play equipment on beach area near connors court. Shade areas in beach areas and playing field areas. Also recycling bins at the playing fields for bottles and cans		
110	14/11/2020 18:16 PM ID: 152445219	None.		
111	14/11/2020 20:15 PM ID: 152450164	Easier parking		
112	14/11/2020 20:40 PM ID: 152451263	Play equipment for older children e.g. 10-13 A table tennis table near Connor's court		
113	15/11/2020 10:21 AM ID: 152462290	we dont need more sports- do need more recycling bins in facilities		
114	15/11/2020 12:44 PM ID: 152469972	More benches?		
115	15/11/2020 18:28 PM ID: 152485883	more for the younger generations		
116	15/11/2020 19:22 PM ID: 152486364	Lido swimming pool project completed as a priority.		
117	15/11/2020 20:47 PM ID: 152490649	None for me - but my grandchildren love Saltdean Lido - so anything to help its restoration.		
118	15/11/2020 22:07 PM ID: 152492832	I would like to see the development of the Saltdean Lido. This is the only swimming facility for individuals and families who do not wish to swim in the sea and is a vital part of the outdoor sports portfolio of the village.		
119	15/11/2020 22:12 PM ID: 152493351	better maintenance of kipling gardens and pond		
120	15/11/2020 22:46 PM ID: 152494249	Continued help for the Saltdean Lido		
121	15/11/2020 22:46 PM ID: 152494085	Support towards the restoration of the Saltdean Lido complex		
122	15/11/2020 23:21 PM ID: 152495157	None		
			answered	122
			skipped	130

## 10. What improvements/additions would you like to see to existing indoor sports and recreation facilities in the Parish?

			Response Percent	Response Total
1	Open-Ended Question		100.00%	89
1	28/10/2020 19:51 PM ID: 151235363	Na		
2	02/11/2020 08:48 AM ID: 151482912	The snooker hall in the middle of Rottingdean by the arts cafe seems to be a ""closed shop"" by invitation only. Can this be accessible to all residents who enjoy snooker. It's unused most of the time.		
3	02/11/2020 10:08 AM ID: 151488522	More joined up cycle lanes Better / bigger gym(s) Wider pavements to allow safe and social distances walking in high street		

## 10. What improvements/additions would you like to see to existing indoor sports and recreation facilities in the Parish?

			Response Percent	Response Total
4	02/11/2020 10:33 AM ID: 151490958	Table tennis room for families & clubs to access.		
5	02/11/2020 10:46 AM ID: 151494092	What indoor facilities		
6	02/11/2020 11:12 AM ID: 151495523	None		
7	02/11/2020 11:22 AM ID: 151497630	None		
8	02/11/2020 11:35 AM ID: 151492225	see above		
9	02/11/2020 11:46 AM ID: 151501218	Ban dogs off leads in parks and the nature reserve.		
10	02/11/2020 11:48 AM ID: 151500874	I think Whiteways and the Village Hall are adequate compared with other similar locations		
11	02/11/2020 11:59 AM ID: 151504176	Place to hire that is affordable		
12	02/11/2020 11:59 AM ID: 151502860	We have Longhill school which is adequate		
13	02/11/2020 12:23 PM ID: 151501413	Yearly Artisan Market / Yearly Beer Festival		
14	02/11/2020 12:34 PM ID: 151507314	NA		
15	02/11/2020 14:43 PM ID: 151519395	Are there indoors sports facilities?		
16	02/11/2020 14:46 PM ID: 151520483	What facilities?		
17	02/11/2020 15:08 PM ID: 151521743	Don't know		
18	02/11/2020 15:45 PM ID: 151525301	I wasn't aware that there were indoor sports facilities except The Deans.....wouldn't a swimming pool be lovely!		
19	02/11/2020 15:53 PM ID: 151524591	Apart from the Deans Leisure Centre I don't know of any indoor facilities.		
20	02/11/2020 16:02 PM ID: 151522330	I didn't think there were any indoor sports or recreation facilities in the parish.		
21	02/11/2020 16:04 PM ID: 151523917	Whilst a properly-equipped indoor gym would be lovely, there isn't anywhere available to build it that would be big enough. If it isn't big enough, there won't be enough use made of it.		
22	02/11/2020 16:36 PM ID: 151531460	I		
23	02/11/2020 16:53 PM ID: 151531769	None		
24	02/11/2020 16:54 PM ID: 151531714	Knowledge of them		
25	02/11/2020 17:55 PM ID: 151537365	None		
26	02/11/2020 19:19 PM ID: 151542774	Outdoor gym		
27	02/11/2020 19:55 PM ID: 151544381	Don't know enough to comment		
28	02/11/2020 20:44 PM ID: 151547602	More use of the cricket fields		
29	03/11/2020 07:16 AM ID: 151557957	Are there any? Would like to know of any.		

## 10. What improvements/additions would you like to see to existing indoor sports and recreation facilities in the Parish?

			Response Percent	Response Total
30	03/11/2020 09:14 AM ID: 151561616	How about opening up the snooker Hall for young people. That would be a real community project for the Church!		
31	03/11/2020 11:19 AM ID: 151576520	didnt know there were any		
32	03/11/2020 16:03 PM ID: 151608349	Are there any?		
33	03/11/2020 17:02 PM ID: 151615766	I do not know indoor sport venues but perhaps more badminton and indoor football, cricket.		
34	03/11/2020 17:16 PM ID: 151616712	None		
35	03/11/2020 18:21 PM ID: 151624289	Don't think there are any indoor sports facilities		
36	03/11/2020 22:54 PM ID: 151639687	Don't know.		
37	03/11/2020 23:54 PM ID: 151640630	None		
38	04/11/2020 09:44 AM ID: 151651443	There aren't any!		
39	04/11/2020 12:48 PM ID: 151664017	Indoor bowls facility		
40	04/11/2020 15:17 PM ID: 151684606	Farmers market, craft market etc		
41	04/11/2020 20:09 PM ID: 151661932	Not bothered		
42	04/11/2020 21:31 PM ID: 151713678	improe public awareness of existing facities. Are there any?		
43	05/11/2020 10:19 AM ID: 151734013	What indoor sports ?		
44	05/11/2020 10:41 AM ID: 151741341	--		
45	05/11/2020 13:11 PM ID: 151759199	I hope the rumours that St Margaret's cottage being sold are untrue.		
46	05/11/2020 14:18 PM ID: 151766340	No View		
47	05/11/2020 14:33 PM ID: 151764009	A lot already in place through Whiteway, Grange etc For adults but need more for children and teenagers		
48	05/11/2020 19:20 PM ID: 151796139	We would love to see a playgroup set up but currently can't with covid.		
49	05/11/2020 20:41 PM ID: 151800886	Somewhere for indoor clubs like football etc and play groups to be held by the community at a reasonable rate in bad weather.		
50	06/11/2020 09:53 AM ID: 151823498	I can't say I know where the indoor facilities are		
51	06/11/2020 10:07 AM ID: 151820552	Not sure		
52	06/11/2020 10:08 AM ID: 151819955	None		
53	06/11/2020 12:44 PM ID: 151843694	None		
54	07/11/2020 10:01 AM ID: 151899064	None		
55	07/11/2020 11:18 AM ID: 151901976	Not aware that any existed?		

## 10. What improvements/additions would you like to see to existing indoor sports and recreation facilities in the Parish?

			Response Percent	Response Total
56	07/11/2020 15:32 PM ID: 151915320	as above		
57	08/11/2020 11:43 AM ID: 151942950	More tennis courts and badminton courts		
58	08/11/2020 17:00 PM ID: 151955429	Local residents could be offered more information re access to facilities at Longhill School.		
59	09/11/2020 08:51 AM ID: 151974569	Am not familiar with any		
60	09/11/2020 09:53 AM ID: 151979626	A swimming pool		
61	09/11/2020 13:55 PM ID: 152002657	St Margaret's Cottage in need of renovations		
62	09/11/2020 15:37 PM ID: 152015465	Indoor sports in the evenings and holidays for young people		
63	09/11/2020 19:16 PM ID: 152045877	n/a		
64	10/11/2020 07:54 AM ID: 152063021	Better seating in the village hall . I attended a film night and found the seating didn't support my back		
65	10/11/2020 10:37 AM ID: 152074667	Swimming pool, larger gym at Longhill School Sports Centre		
66	10/11/2020 12:01 PM ID: 152082956	As St Margaret's Cottage is now unavailable, there is a need for indoor space which could be rented for fitness classes, pilates, children's parties etc. Maybe an expanded Hub could provide this?		
67	10/11/2020 14:25 PM ID: 152097884	Are there any indoor sports facilities other than the school		
68	10/11/2020 19:08 PM ID: 152132507	Village Hall needs more than one toilet inside.		
69	11/11/2020 11:03 AM ID: 152162712	I am not aware of any exiting indoor sports facilities? Would like a table tennis club in the village hall potentially.		
70	11/11/2020 11:26 AM ID: 152158655	The Bowls Club is in desperate need of a new Club House as the existing one is too small.		
71	11/11/2020 22:08 PM ID: 152231935	Nit a user currently so cannot comment.		
72	12/11/2020 10:06 AM ID: 152250142	Cleaner toilets for the park		
73	12/11/2020 13:30 PM ID: 152271710	I'm not sure.		
74	13/11/2020 14:14 PM ID: 152362518	More things going on at the village hall.		
75	14/11/2020 13:47 PM ID: 152430067	none		
76	14/11/2020 15:36 PM ID: 152434523	More adventurous play equipment, scatepark, exercise equipment and also indoor space for activities for all ages created on private school land. under fives equipment by beach area.		
77	14/11/2020 20:40 PM ID: 152451263	What indoor facilities?????		
78	15/11/2020 11:19 AM ID: 152466000	A sports centre built into the development at St Aubyns which is free access to residents.		
79	15/11/2020 12:44 PM ID: 152469972	Open up the Gym facility at Longhill school again in the evening including access through side entrance from Eley Drive once current lockdown is over.		
80	15/11/2020 14:36 PM ID: 152472161	I grew up in the village and now have my own children but am not aware of any indoor sports facilities in Rottingdean		

## 10. What improvements/additions would you like to see to existing indoor sports and recreation facilities in the Parish?

			Response Percent	Response Total
81	15/11/2020 18:28 PM ID: 152485883	Not aware of any (apart from the Whiteway Centre) despite living in the parish for over 40 years		
82	15/11/2020 19:22 PM ID: 152486364	None		
83	15/11/2020 20:47 PM ID: 152490649	None that I know of.		
84	15/11/2020 22:07 PM ID: 152492832	None.		
85	15/11/2020 22:12 PM ID: 152493351	more varied range of books in library		
86	15/11/2020 22:46 PM ID: 152494249	N/A		
87	15/11/2020 22:46 PM ID: 152494085	I am not aware of indoor sport and recreation facilities in the Parish		
88	15/11/2020 23:21 PM ID: 152495157	None		
89	16/11/2020 13:41 PM ID: 152531040	Not sure I am aware of any indoor recreation facilities ?		
			answered	89
			skipped	163

## 11. Do you think there are enough outdoor play areas for children in the Parish?

			Response Percent	Response Total
1	Open-Ended Question		100.00%	166
1	28/10/2020 19:51 PM ID: 151235363	Yes The park Plenty of open green space on the downs		
2	02/11/2020 08:18 AM ID: 151482023	Yes.		
3	02/11/2020 08:48 AM ID: 151482912	There's not much provision for children in the middle of the village. How about some swings on the green or in Kipling Gardens.		
4	02/11/2020 10:08 AM ID: 151488522	Yes		
5	02/11/2020 10:16 AM ID: 151489965	Yes		
6	02/11/2020 10:33 AM ID: 151490958	Yes		
7	02/11/2020 10:46 AM ID: 151494092	Yes		
8	02/11/2020 11:12 AM ID: 151495523	Yes		
9	02/11/2020 11:22 AM ID: 151497630	No		
10	02/11/2020 11:23 AM ID: 151499995	Yes - all of the south downs!		
11	02/11/2020 11:30 AM ID: 151500679	Yes		
12	02/11/2020 11:34 AM	Yes		

## 11. Do you think there are enough outdoor play areas for children in the Parish?

			Response Percent	Response Total
	ID: 151500539			
13	02/11/2020 11:35 AM ID: 151492225	No		
14	02/11/2020 11:40 AM ID: 151501021	Yes		
15	02/11/2020 11:41 AM ID: 151501185	no, there needs to be a new play area on the st Aubyns site		
16	02/11/2020 11:46 AM ID: 151501218	Yes.		
17	02/11/2020 11:48 AM ID: 151500874	I don't know		
18	02/11/2020 11:56 AM ID: 151501666	Hopefully with the development of St Aubyn's, another play area within the site would benefit families living towards that end of the parish so that they don't have to travel to Saltdean or Rottingdean park		
19	02/11/2020 11:59 AM ID: 151504176	Yes		
20	02/11/2020 11:59 AM ID: 151502860	Yes		
21	02/11/2020 12:14 PM ID: 151505273	Yes		
22	02/11/2020 12:23 PM ID: 151501413	Yes		
23	02/11/2020 12:34 PM ID: 151507314	Yes		
24	02/11/2020 13:35 PM ID: 151512421	I can't see where (other than St Aubyns) one could add to the facilities		
25	02/11/2020 14:07 PM ID: 151512258	Yes		
26	02/11/2020 14:43 PM ID: 151519395	Not really.		
27	02/11/2020 14:46 PM ID: 151520483	Probably not.		
28	02/11/2020 15:02 PM ID: 151521915	No		
29	02/11/2020 15:08 PM ID: 151521743	Don't know		
30	02/11/2020 15:09 PM ID: 151521752	Yes		
31	02/11/2020 15:17 PM ID: 151523944	no		
32	02/11/2020 15:30 PM ID: 151525222	yes , the park all of the beach and all of the South Downs		
33	02/11/2020 15:45 PM ID: 151525301	There's only the park!		
34	02/11/2020 15:53 PM ID: 151524591	No. The National Playing Fields Association recommend that all children should be able to easily and safely walk to a play area without crossing a main road.		
35	02/11/2020 16:02 PM ID: 151522330	There aren't enough outdoor play areas for children in the Parish. In the development of St Aubyn's School the council should agree that part of the field is allocated for access for children.		
36	02/11/2020 16:13 PM ID: 151529086	Yes		
37	02/11/2020 16:42 PM ID: 151531364	No.		

## 11. Do you think there are enough outdoor play areas for children in the Parish?

			Response Percent	Response Total
38	02/11/2020 16:53 PM ID: 151531769	No		
39	02/11/2020 16:54 PM ID: 151531714	Yes		
40	02/11/2020 17:31 PM ID: 151533419	YES IF THE GUYS FROM THE COLLEGE THEY DON'T USE THE BABY PARK		
41	02/11/2020 17:55 PM ID: 151537365	Yes		
42	02/11/2020 18:09 PM ID: 151537630	Yes		
43	02/11/2020 18:21 PM ID: 151539637	No		
44	02/11/2020 18:21 PM ID: 151539430	yes		
45	02/11/2020 18:26 PM ID: 151539837	No		
46	02/11/2020 19:14 PM ID: 151542059	Yes		
47	02/11/2020 19:19 PM ID: 151542774	No		
48	02/11/2020 19:24 PM ID: 151543296	Yes		
49	02/11/2020 19:27 PM ID: 151542909	Another at St Aubyn's Field would've good.		
50	02/11/2020 19:33 PM ID: 151543598	Yes		
51	02/11/2020 19:46 PM ID: 151544454	Yes		
52	02/11/2020 19:50 PM ID: 151544950	Could do with another		
53	02/11/2020 19:53 PM ID: 151545148	No		
54	02/11/2020 19:55 PM ID: 151544381	As above. The rec could use improvement and I think there is scope to have another play area - eg. under The Terrace		
55	02/11/2020 20:44 PM ID: 151547602	No		
56	02/11/2020 21:00 PM ID: 151548891	No		
57	02/11/2020 21:18 PM ID: 151549587	Could be more!		
58	02/11/2020 21:33 PM ID: 151550355	No		
59	03/11/2020 02:55 AM ID: 151556415	No		
60	03/11/2020 07:16 AM ID: 151557957	Don't know		
61	03/11/2020 09:14 AM ID: 151561616	Lots of outdoor space locally.		
62	03/11/2020 09:31 AM ID: 151562251	falmer road recreation ground is excellent .I don,t know how residents in other areas of the village feel		
63	03/11/2020 09:35 AM ID: 151564725	No		

## 11. Do you think there are enough outdoor play areas for children in the Parish?

			Response Percent	Response Total
64	03/11/2020 11:33 AM ID: 151575584	Probably.		
65	03/11/2020 13:07 PM ID: 151589696	No		
66	03/11/2020 14:30 PM ID: 151599153	No		
67	03/11/2020 15:26 PM ID: 151605595	A better playground would be good		
68	03/11/2020 16:03 PM ID: 151608349	No idea. I'm way past the age where I would know and have no friends with children either.		
69	03/11/2020 17:02 PM ID: 151615766	I only know of the Parc one. Should be one on Green maybe?		
70	03/11/2020 17:16 PM ID: 151616712	Yes. They have the entire Downs behind the Village and Beacon Hill where they can learn to be children without being entertained. They also have play areas, tennis courts and in the summer an open air swimming pool at Saltdean. They also have the beach where they can fish, build swim and play.		
71	03/11/2020 17:58 PM ID: 151619034	Yes, thanks to PARC charity.		
72	03/11/2020 20:02 PM ID: 151630682	No. Could do more for toddlers say in square before the village hall and/or near the seafront.		
73	03/11/2020 22:10 PM ID: 151638521	No, more would be welcome		
74	03/11/2020 22:54 PM ID: 151639687	Don't know.		
75	03/11/2020 23:54 PM ID: 151640630	Children long gone so not qualified to judge		
76	04/11/2020 09:44 AM ID: 151651443	No, more facilities needed		
77	04/11/2020 12:48 PM ID: 151664017	There seems to be, although once the play area is built on St Aubyn's, then play areas will be distributed more evenly over the Parish I think.		
78	04/11/2020 15:13 PM ID: 151684945	Yes		
79	04/11/2020 15:17 PM ID: 151684606	Unknown		
80	04/11/2020 17:26 PM ID: 151699321	Yes		
81	04/11/2020 18:23 PM ID: 151704750	No		
82	04/11/2020 20:09 PM ID: 151661932	A play area behind the old girls school		
83	04/11/2020 21:03 PM ID: 151715286	Yes		
84	04/11/2020 21:31 PM ID: 151713678	Yes. Perhaps some more could be provided on the lower promanad		
85	05/11/2020 08:10 AM ID: 151731133	Yes it's a great place for children		
86	05/11/2020 10:19 AM ID: 151734013	I'm hoping a play area will go in St Aubyns development. I'm sure younger Little crescent residents would like a few swings? It's a long way to the current ones		
87	05/11/2020 10:41 AM ID: 151741341	No		
88	05/11/2020 13:11 PM ID: 151759199	Yes		

## 11. Do you think there are enough outdoor play areas for children in the Parish?

			Response Percent	Response Total
89	05/11/2020 13:38 PM ID: 151762754	yes		
90	05/11/2020 14:18 PM ID: 151766340	Yes		
91	05/11/2020 14:33 PM ID: 151764009	I only know the play area in the playing fields which is excellent - saltdean also has a great playground that's not far away		
92	05/11/2020 17:08 PM ID: 151783906	Yes		
93	05/11/2020 17:25 PM ID: 151786116	Yes but improvements/additions would be welcomed, as well as better gates into and out of the playground		
94	05/11/2020 17:27 PM ID: 151785121	Plenty. No more needed		
95	05/11/2020 19:20 PM ID: 151796139	Yes		
96	05/11/2020 20:41 PM ID: 151800886	No. A small climbing frame or such near the pond would be ideal.		
97	05/11/2020 22:15 PM ID: 151807046	Yes		
98	06/11/2020 09:53 AM ID: 151823498	There could always be more however maintaining and improving existing facilities is key		
99	06/11/2020 10:07 AM ID: 151820552	Yes I think so- including the beach. Maybe more equipment for older children.		
100	06/11/2020 10:08 AM ID: 151819955	If you include the beach then yes.		
101	06/11/2020 12:44 PM ID: 151843694	Could do with playground in village centre as the recreation ground is quite a distance to walk		
102	06/11/2020 21:40 PM ID: 151887851	Not really, not close enough to seafront.		
103	07/11/2020 10:01 AM ID: 151899064	Yes		
104	07/11/2020 11:18 AM ID: 151901976	No		
105	07/11/2020 14:03 PM ID: 151912317	Yes more than enough. There are very few children that live in the Village and they have the Recreation Ground which is beautiful, Cricket Ground the seafront with sports area and there is the big Park in Saltdean. Plus the Beacon.		
106	07/11/2020 15:32 PM ID: 151915320	Unsure but think they tend to be in the northern area of the village.		
107	07/11/2020 16:01 PM ID: 151918942	n/a		
108	07/11/2020 16:39 PM ID: 151920000	additional play area in southern area of village would be nice		
109	08/11/2020 11:43 AM ID: 151942950	No		
110	08/11/2020 15:27 PM ID: 151951389	Yes		
111	08/11/2020 16:17 PM ID: 151953449	Yes		
112	08/11/2020 17:00 PM ID: 151955429	No. It would be very easy to utilise the Terraces for children when not required for concerts etc.		
113	08/11/2020 17:17 PM ID: 151952998	Yes		
114	08/11/2020 18:30 PM	Yes		

## 11. Do you think there are enough outdoor play areas for children in the Parish?

			Response Percent	Response Total
	ID: 151959584			
115	09/11/2020 08:51 AM ID: 151974569	There could be more especially by the seafront		
116	09/11/2020 09:53 AM ID: 151979626	Yes		
117	09/11/2020 13:55 PM ID: 152002657	Yes - the beach!		
118	09/11/2020 14:55 PM ID: 152010626	no		
119	09/11/2020 15:37 PM ID: 152015465	Never enough, but ours seem good		
120	09/11/2020 19:16 PM ID: 152045877	n/a		
121	09/11/2020 19:57 PM ID: 152049169	No, an extra park as part of the St Aubyns field development would be brilliant		
122	10/11/2020 07:54 AM ID: 152063021	Yes		
123	10/11/2020 10:31 AM ID: 152076013	yes		
124	10/11/2020 10:37 AM ID: 152074667	See above - a play area would be good in the centre of the village eg on the St Aubyns site		
125	10/11/2020 12:01 PM ID: 152082956	We have the sea front, Beacon Hill, the Green, the pond, excellent walking up beyond Whiteway Lane etc, plus the recreation ground up Falmer Road. So, I think there is plenty of scope already.		
126	10/11/2020 18:51 PM ID: 152131936	Yes		
127	10/11/2020 19:08 PM ID: 152132507	No. The area at the recreation ground is good but a long way out for some parents. Part of the St Aubyns field could have a play area.		
128	10/11/2020 19:14 PM ID: 152133669	Yes		
129	10/11/2020 19:25 PM ID: 152134064	Possibly not.		
130	11/11/2020 11:03 AM ID: 152162712	Yes		
131	11/11/2020 11:26 AM ID: 152158655	As I do not have children I would not be able to comment on this.		
132	11/11/2020 22:08 PM ID: 152231935	Yes but I dont have children resident or visiting.		
133	12/11/2020 10:06 AM ID: 152250142	Yes		
134	12/11/2020 10:48 AM ID: 152253921	A play space on the seafront or St Aubyn's site would be handy for children living that end of the village.		
135	12/11/2020 10:48 AM ID: 152253779	If what remains of St Aubyns field is made available.....yes		
136	12/11/2020 11:09 AM ID: 152256912	No		
137	12/11/2020 12:06 PM ID: 152263668	No		
138	12/11/2020 12:14 PM ID: 152264268	Yes		
139	12/11/2020 12:51 PM ID: 152266348	Yes		




## 11. Do you think there are enough outdoor play areas for children in the Parish?

			Response Percent	Response Total
140	12/11/2020 13:30 PM ID: 152271710	Probably, although my children have now grown up so I am not aware of the current usage in terms of numbers which does affect the number needed, obviously.		
141	13/11/2020 14:14 PM ID: 152362518	Don't know		
142	14/11/2020 09:27 AM ID: 152410802	yes - the rec, Beacon Hill, the beach and all of the south downs.		
143	14/11/2020 11:01 AM ID: 152412162	Yes		
144	14/11/2020 12:49 PM ID: 152426342	Yes		
145	14/11/2020 13:47 PM ID: 152430067	yes		
146	14/11/2020 15:36 PM ID: 152434523	No none at beach end of village!		
147	14/11/2020 20:14 PM ID: 152448998	Yes.		
148	14/11/2020 20:15 PM ID: 152450164	Yes		
149	14/11/2020 20:40 PM ID: 152451263	No outdoor equipment for c. 10-13 year olds e.g. climbing		
150	14/11/2020 23:08 PM ID: 152454921	Yes		
151	15/11/2020 10:21 AM ID: 152462290	yes		
152	15/11/2020 11:19 AM ID: 152466000	More needed nearer the seafront.		
153	15/11/2020 12:44 PM ID: 152469972	do not know		
154	15/11/2020 14:36 PM ID: 152472161	The playground at Rottingdean rec is great for very young children. An additional tennis court would be great for the teens although I'm not sure where it would go.		
155	15/11/2020 17:09 PM ID: 152482883	Yes		
156	15/11/2020 18:28 PM ID: 152485883	Rottingdean PARC and Ovingdean PARC are great for under 10s and my grandchildren used to enjoy them. Perhaps something for the teenagers - or bigger slides like in Saltdean park.		
157	15/11/2020 19:22 PM ID: 152486364	Yes		
158	15/11/2020 20:47 PM ID: 152490649	Yes		
159	15/11/2020 22:07 PM ID: 152492832	There are plenty of facilities for children - what is missing is safe open space for the elderly, the visually impaired and those with other "disabilities"		
160	15/11/2020 22:12 PM ID: 152493351	no		
161	15/11/2020 22:46 PM ID: 152494249	N/A		
162	15/11/2020 22:46 PM ID: 152494085	I don't know		
163	15/11/2020 23:21 PM ID: 152495157	N/A		
164	16/11/2020 07:54 AM ID: 152498786	Yes		
165	16/11/2020 13:41 PM ID: 152531040	Currently yes, but with all the extra housing that is being built then it will not be		

## 11. Do you think there are enough outdoor play areas for children in the Parish?

			Response Percent	Response Total
166	17/11/2020 10:28 AM ID: 152603092	Yes		
			answered	166
			skipped	86

## 12. Would you like there to be an adult outside multi gym in the Parish?

			Response Percent	Response Total
1	Yes		47.28%	113
2	No		24.27%	58
3	Don't know / not sure		28.45%	68
			answered	239
			skipped	13

If yes, where would you like to see an outdoor gym? (123)

1	28/10/2020 19:51 PM ID: 151235363	Near to the park, tennus courts
2	02/11/2020 08:18 AM ID: 151482023	Rottingdean Rec
3	02/11/2020 08:48 AM ID: 151482912	Not sure it would be used enough.
4	02/11/2020 09:49 AM ID: 151486440	Sports ground
5	02/11/2020 10:08 AM ID: 151488522	Rottingdean park/recreation ground
6	02/11/2020 10:33 AM ID: 151490958	At the Recreational ground near the play area and courts. To create an outdoor fitness Cmtre for all to access.
7	02/11/2020 10:45 AM ID: 151490671	Sea side of terraces and/or under shelter below.
8	02/11/2020 11:04 AM ID: 151497403	seafront or recreation ground
9	02/11/2020 11:22 AM ID: 151497630	End of the High Street around the White Horse/Smugglers.
10	02/11/2020 11:23 AM ID: 151499995	No, because (and this is not covid related) of disease transmission and cleanliness.
11	02/11/2020 11:35 AM ID: 151492225	Would I like to see this - yes Is it practical and affordable? I have not enough information on prioritisation or available funding
12	02/11/2020 11:41 AM ID: 151501185	st Aubyns site
13	02/11/2020 11:46 AM ID: 151501218	St. Aubyns field.
14	02/11/2020 11:56 AM ID: 151501666	Rottingdean Park, seafront / terraces
15	02/11/2020 11:59 AM ID: 151504176	Seafront
16	02/11/2020 11:59 AM ID: 151502860	On the beach promenade
17	02/11/2020 12:09 PM ID: 151503000	On the sea front

## 12. Would you like there to be an adult outside multi gym in the Parish?

			Response Percent	Response Total
18	02/11/2020 12:10 PM ID: 151504375	Along the Undercliff		
19	02/11/2020 12:14 PM ID: 151505273	On the Recreation ground area (or up where St Aubyns used to be)		
20	02/11/2020 12:34 PM ID: 151507314	Terraces		
21	02/11/2020 13:07 PM ID: 151510621	Recreation ground		
22	02/11/2020 14:43 PM ID: 151519395	Park might be a good idea?		
23	02/11/2020 14:46 PM ID: 151520483	Recreation ground opposite the Cricket Ground		
24	02/11/2020 14:47 PM ID: 151521042	In the Rec or on the seafront		
25	02/11/2020 15:14 PM ID: 151522919	St Aubyn's Playing Field		
26	02/11/2020 15:45 PM ID: 151525301	Park ?		
27	02/11/2020 15:53 PM ID: 151524591	St Aubyn's Field or Rottingdean Cricket Ground		
28	02/11/2020 16:02 PM ID: 151522330	The area at the top of bowling green which is covered by grass and is walking distance for the whole Parish.		
29	02/11/2020 16:04 PM ID: 151523917	The ""Prep Field""? Guarding against vandalism would be a problem.		
30	02/11/2020 16:42 PM ID: 151531364	At St Aubyns field as long as it is general access and suitable for all age groups		
31	02/11/2020 16:54 PM ID: 151531714	Where the tennis courts / football pitch / swing park is		
32	02/11/2020 17:31 PM ID: 151533419	ROTTINGDEAN REC		
33	02/11/2020 18:14 PM ID: 151538729	At the Beacon		
34	02/11/2020 18:21 PM ID: 151539430	see above		
35	02/11/2020 18:26 PM ID: 151539837	Near beach		
36	02/11/2020 19:19 PM ID: 151542774	Rec		
37	02/11/2020 19:27 PM ID: 151542909	At Aubyn's field		
38	02/11/2020 19:33 PM ID: 151543598	Not sure only just moved to the area		
39	02/11/2020 19:46 PM ID: 151544454	Recreation Ground		
40	02/11/2020 19:50 PM ID: 151544950	The rec		
41	02/11/2020 19:53 PM ID: 151545148	The park?		
42	02/11/2020 19:55 PM ID: 151544381	The Rec or the beach		
43	02/11/2020 20:18 PM ID: 151546529	What a great idea along the beach would be fantastic		

## 12. Would you like there to be an adult outside multi gym in the Parish?

			Response Percent	Response Total
44	02/11/2020 20:44 PM ID: 151547602	Park down the dirt track opposite cricket ground		
45	02/11/2020 21:00 PM ID: 151548891	Rec or new St Aubyns		
46	02/11/2020 21:33 PM ID: 151550355	At the recreation ground or on the terraces		
47	02/11/2020 21:41 PM ID: 151548100	At the Rec		
48	02/11/2020 22:26 PM ID: 151551664	St. Aubyn's field		
49	02/11/2020 23:42 PM ID: 151554448	Not if it would take up ""natural"" green space, and in particular require a special surface which would turn the area into a ""brownfield site"" and make it easier to be purloined and ""developed""		
50	03/11/2020 02:55 AM ID: 151556415	Anywhere		
51	03/11/2020 08:05 AM ID: 151559472	Rottingdean rec		
52	03/11/2020 09:14 AM ID: 151561616	The recreation ground is the obvious space. I am a massive supporter of outdoor gyms.		
53	03/11/2020 09:35 AM ID: 151564725	I'm not sure		
54	03/11/2020 09:50 AM ID: 151566446	seafront		
55	03/11/2020 11:19 AM ID: 151576520	near the kids playground		
56	03/11/2020 11:33 AM ID: 151575584	Recreation ground near the childrens playground/tennis courts.		
57	03/11/2020 13:18 PM ID: 151590693	anywhere appropriate		
58	03/11/2020 15:32 PM ID: 151604644	Anywhere feasible. St Aubyns field?		
59	03/11/2020 16:03 PM ID: 151608349	On the green by the pond		
60	03/11/2020 17:58 PM ID: 151619034	St Aubyn's Field.		
61	03/11/2020 18:21 PM ID: 151624289	Maybe on the terraces or the rec		
62	03/11/2020 23:54 PM ID: 151640630	The Rec, next to children's' playground		
63	04/11/2020 10:06 AM ID: 151652325	Adjacent to football field and playground or St Aubyns field		
64	04/11/2020 12:48 PM ID: 151664017	With an ageing population, I think the money could be better spent!		
65	04/11/2020 15:13 PM ID: 151684945	It's a gimmick, the one in saltdean is always derelict		
66	04/11/2020 18:23 PM ID: 151704750	St Aubyns Field		
67	04/11/2020 21:31 PM ID: 151713678	not near the windy coastal area.		
68	05/11/2020 08:10 AM ID: 151731133	I don't feel that it is an essential expenditure as there are already so many great places to walk and cycle and play tennis and bowls etc.		
69	05/11/2020 10:19 AM ID: 151734013	Recreation area? Lots of room between the football pitch and the wooded area		

## 12. Would you like there to be an adult outside multi gym in the Parish?

			Response Percent	Response Total
70	05/11/2020 13:11 PM ID: 151759199	At the Recreation field		
71	05/11/2020 13:38 PM ID: 151762754	no		
72	05/11/2020 14:33 PM ID: 151764009	There's one in saltdean and I never see anyone on it!!! At aubyns playing fields (instead of flats preferably!)		
73	05/11/2020 17:27 PM ID: 151785121	Some equipment on the sea front ( see facilities provided on the walkway seafront in Marbella. And gym equipment by the tennis courts see Salema in Portugal outside gym		
74	05/11/2020 19:20 PM ID: 151796139	Rottingdean, the old St aubyns field, or something on the seafront		
75	06/11/2020 09:53 AM ID: 151823498	The multi gym at Saltdean Oval is hardly ever used, I think there can be better use of funds than a multi gym in my view		
76	06/11/2020 10:07 AM ID: 151820552	By connors court or/ and the rec.		
77	06/11/2020 12:44 PM ID: 151843694	St Aubyns field		
78	07/11/2020 10:01 AM ID: 151899064	Not necessary sufficient already in the area, no more expense, it's the tax payers money		
79	07/11/2020 15:32 PM ID: 151915320	grange Garden? kipling gardens.		
80	08/11/2020 15:27 PM ID: 151951389	Having observed the Saltdean one I am uncertain if an outdoor would be a good use of funds. In terms of where should it be agreed there is space on the existing Recreation Ground. I am not an enthusiast for placing it within the retained part of St Aubyns Field.		
81	08/11/2020 16:17 PM ID: 151953449	As question 9, near the old St Aubyns school or near the windmill		
82	08/11/2020 17:00 PM ID: 151955429	seafront		
83	08/11/2020 17:17 PM ID: 151952998	There's one in Saltdean Park and I rarely see anyone using it.		
84	08/11/2020 18:30 PM ID: 151959584	At st albyn's field		
85	09/11/2020 09:53 AM ID: 151979626	On the rec		
86	09/11/2020 13:55 PM ID: 152002657	No preference		
87	09/11/2020 15:37 PM ID: 152015465	Beacon hill and the sports ground, so thats two!		
88	09/11/2020 16:22 PM ID: 152022348	Not sure - in St Aubyn's field ?		
89	09/11/2020 19:16 PM ID: 152045877	sea front		
90	09/11/2020 19:57 PM ID: 152049169	Recreation ground (plus pull up bars please		
91	10/11/2020 07:54 AM ID: 152063021	Wonderful to have something that over looked the sea, however may not be practical so in the Park off the Falmer road		
92	10/11/2020 10:31 AM ID: 152076013	in the park alongside childrens play area		
93	10/11/2020 10:37 AM ID: 152074667	St. Aubyns		
94	10/11/2020 10:51 AM ID: 152077414	the one in saltdean doesn't seem to be used much		
95	10/11/2020 12:01 PM	On the St Aubyns field site, but not an area of ugly metal equipment. Rather a fitness trail of exercise		




## 12. Would you like there to be an adult outside multi gym in the Parish?

			Response Percent	Response Total
	ID: 152082956	sites (wooden/natural ) scattered along a winding route.		
96	10/11/2020 14:25 PM ID: 152097884	Anywhere, but the beach is the most used area		
97	10/11/2020 18:51 PM ID: 152131936	Over at the rec.		
98	10/11/2020 19:14 PM ID: 152133669	Undercliff.		
99	11/11/2020 22:08 PM ID: 152231935	Consideration across various areas - firstly the rec where a lot of residents live. Then seafront.		
100	12/11/2020 10:19 AM ID: 152249766	The recreation ground or the St Aubin's field.		
101	12/11/2020 11:09 AM ID: 152256912	At the recreational ground.		
102	12/11/2020 12:14 PM ID: 152264268	Near or on the beach		
103	12/11/2020 12:51 PM ID: 152266348	In the park.		
104	12/11/2020 13:30 PM ID: 152271710	The recreation ground would be the logical place, or the new area at St Aubyns Mead, but I would be concerned about it's proximity to road in terms of air quality for people exercising.		
105	13/11/2020 11:37 AM ID: 152341935	It would depend on its position. I would not like it on the green or in the Kipling garden		
106	13/11/2020 14:14 PM ID: 152362518	On the beach		
107	13/11/2020 18:09 PM ID: 152384877	The recreation ground		
108	14/11/2020 11:01 AM ID: 152412162	At the Rec		
109	14/11/2020 13:47 PM ID: 152430067	st aubyns area in any new park created, or failing that by tennis courts		
110	14/11/2020 15:36 PM ID: 152434523	In Connors court area, on outside area of private school land and at playing fields!		
111	14/11/2020 18:16 PM ID: 152445219	Please do not entertain this idea. Nobody wants to watch people working out apart from vain people who do it - which is why gym are full of mirrors. The equipment at Hove Park is easily accessible and convenient for someone who wouldn't ordinarily partake in gyms to have some time on some equipment without the need for full gym-kit. Something like this would be ok in the rec or on the patch of ground by Meadow Parade seeing as it has been mown and has no wildflowers there now. No need to put easily accessible outdoor exercise equipment far away from where the majority of residents reside.		
112	14/11/2020 20:14 PM ID: 152448998	Already is up by the old golf course.		
113	14/11/2020 20:40 PM ID: 152451263	St Aubyns field or the recreation ground		
114	15/11/2020 10:21 AM ID: 152462290	at the rec		
115	15/11/2020 11:19 AM ID: 152466000	On seafront. Could be placed next to Connors Court, keeping access to walk around and through for general pedestrians.		
116	15/11/2020 12:44 PM ID: 152469972	not sure, should not damage national park		
117	15/11/2020 14:36 PM ID: 152472161	I think they are expensive to install and ones I have seen in other areas don't seem to get much use		
118	15/11/2020 18:28 PM ID: 152485883	It would be a waste of money		

## 12. Would you like there to be an adult outside multi gym in the Parish?

			Response Percent	Response Total
119	15/11/2020 19:22 PM ID: 152486364	Maybe St Aubyns redevelopment.		
120	15/11/2020 20:47 PM ID: 152490649	I wouldn't use it - but others might.		
121	16/11/2020 07:54 AM ID: 152498786	Wouldn't use one ourselves but good idea.		
122	16/11/2020 13:41 PM ID: 152531040	What multi gym ?		
123	16/11/2020 15:04 PM ID: 152544918	On the sea front		

## 13. We have 86 allotments on 3 sites (Windmill, Hog Plat, Hildesland). Would you like to see more allotments?

			Response Percent	Response Total
1	Yes		31.12%	75
2	No		23.65%	57
3	Don't know / not sure		45.23%	109
			answered	241
			skipped	11

### Comments: (47)

1	02/11/2020 08:18 AM ID: 151482023	I'd like an allotment in the parish.
2	02/11/2020 09:49 AM ID: 151486440	Depends on demand
3	02/11/2020 10:16 AM ID: 151489965	Not sure - depends on demand
4	02/11/2020 11:35 AM ID: 151492225	Cannot comment without knowing whether there is a full take up or availability of the existing allotments and whether there is a waiting list. I would oppose the loss of any existing allotments
5	02/11/2020 11:46 AM ID: 151501218	It would work if the nature reserve was nit damaged. i.e. do NOT grub the area between Windmill Hill allotment and the top of Hogg Plat.
6	02/11/2020 11:48 AM ID: 151500874	Although I haven't one (or want one) myself I think that in these strange times an allotment provides an excuse for exercise, companionship and contemplation, especially for families without domestic gardens. They are very valuable and we should encourage the provision as many are wanted.
7	02/11/2020 12:25 PM ID: 151500966	You missed hugs plat extension. Possibly would like to say more but where.
8	02/11/2020 13:35 PM ID: 151512421	I'm not against allotments, but 86 would seem adequate
9	02/11/2020 16:02 PM ID: 151522330	If you can find provision for allotments they should be increased.
10	02/11/2020 16:53 PM ID: 151531769	My wife would like one. How does one get on the list?
11	02/11/2020 19:55 PM ID: 151544381	Certainly if there is demand though it's not something I would have time for personally. A community allotment run by volunteers where parish residents could help themselves to fruit/veg would be absolutely amazing though! Or where volunteers could grow food to donate to food banks
12	02/11/2020 21:41 PM ID: 151548100	Yes, if there is a demand for them, why not?
13	03/11/2020 07:16 AM ID: 151557957	I have had my name on it for ages



**13. We have 86 allotments on 3 sites (Windmill, Hog Plat, Hildesland). Would you like to see more allotments?**

			Response Percent	Response Total
14	03/11/2020 13:18 PM ID: 151590693	would need more information in order to make an informed decision		
15	03/11/2020 15:26 PM ID: 151605595	They must be available only to Rottingdean residents (we're the people who pay the extra council tax).		
16	03/11/2020 16:03 PM ID: 151608349	We moved to a flat so that we would never, ever have to do any more gardening		
17	03/11/2020 17:02 PM ID: 151615766	I have one on Hildesland and more people want them. As more flats and houses with no gardens are built, allotments are vital.		
18	03/11/2020 17:58 PM ID: 151619034	I understand that there is quite a long waiting list for allotments so think that providing extra plots would be a good idea.		
19	04/11/2020 10:06 AM ID: 151652325	There is a demand for plots which is not being fulfilled. Problem is where: there was an allotment site on Longhill next to existing Windmill site but it is very overgrown and probably prohibitively expensive to bring back into cultivation.		
20	04/11/2020 14:35 PM ID: 151680210	where would they be ?		
21	04/11/2020 21:31 PM ID: 151713678	if well maintained and a pleasure to look at by non owners alike		
22	05/11/2020 08:10 AM ID: 151731133	If there is a demand for those without gardens only.		
23	05/11/2020 10:19 AM ID: 151734013	How long is the waiting list ? If more than 12 months then yes more please..there were more north of the Windmill ones		
24	05/11/2020 14:33 PM ID: 151764009	The more the better - lovely community spaces that children can get involved in too and learn about growing food. I believe there is a waiting list so clearly demand outstrips supply so more needed!		
25	05/11/2020 17:27 PM ID: 151785121	Where would they go?		
26	05/11/2020 22:15 PM ID: 151807046	Maybe in these difficult more might prove an asset with rising unemployment		
27	06/11/2020 10:07 AM ID: 151820552	I don't know what the demand is.		
28	07/11/2020 10:01 AM ID: 151899064	Most residents have sufficient space in their own gardens, no more expense		
29	07/11/2020 11:18 AM ID: 151901976	Lived in the village for 25 years and never knew there were allotments on three sites.		
30	07/11/2020 14:03 PM ID: 151912317	Ys also to stop development		
31	07/11/2020 15:32 PM ID: 151915320	Where is Hildesland. There seem to be spare allotments on Windmill. People seem to have good intentions but many fail to maintain successfully. Perhaps when people initially take one on they should be given a quarter plot until they show they can deal with the upkeep.		
32	08/11/2020 15:27 PM ID: 151951389	I believe the Parish has more allotments than the minimum required. Currently they are well supported. Where would the Parish find additional plots ?		
33	08/11/2020 17:00 PM ID: 151955429	It would be interesting to know how many allotments are used by local people.		
34	10/11/2020 10:37 AM ID: 152074667	Perhaps reinstating the overgrown plots that border Beacon Hill? Work towards all plots being of equal size ie half a plot and individuals only having one plot.		
35	10/11/2020 10:51 AM ID: 152077414	community garden where people could learn to grow and how to cook veg and fruit would be more useful		
36	10/11/2020 12:01 PM ID: 152082956	Really want to encourage allotment use - don't know if there is a waiting list. If so, then yes - more allotments please.		
37	10/11/2020 19:08 PM ID: 152132507	More flat ones. I know it's hilly country !		
38	12/11/2020 10:06 AM ID: 152250142	Not enough parking for the Alloment holders we have		

### 13. We have 86 allotments on 3 sites (Windmill, Hog Plat, Hildesland). Would you like to see more allotments?

			Response Percent	Response Total
39	14/11/2020 18:16 PM ID: 152445219	86 is enough. There's not pretty and stick out on the landscape unsympathetically.		
40	14/11/2020 20:14 PM ID: 152448998	Where.Recreation Ground, Hilder's field ?		
41	15/11/2020 10:21 AM ID: 152462290	yes , they are important for biodiversity		
42	15/11/2020 11:19 AM ID: 152466000	How do we get an allotment? Who holds the list?		
43	15/11/2020 14:36 PM ID: 152472161	These are a great idea however it would be an enormous improvement if there could be a hedge around the perimeter (as appropriate) as some are quite unsightly (eg. the view by the Windmill as you enter/exit from the gate at the top of Nevill Road). A consistent approach to the use of coloured plastic/membrane coverings (eg. only green or brown if available) would greatly enhance the views towards the allotments from the historic village centre		
44	15/11/2020 18:28 PM ID: 152485883	They are useful especially with covid and managing mental health but some of them detract from the historic village because they are untidy and there is too much plastic sheeting. If they could be screened off with hedges (eunonymous) that would be a great improvement		
45	15/11/2020 20:47 PM ID: 152490649	Can never have too many in these times. Community Orchards would be lovely.		
46	15/11/2020 22:07 PM ID: 152492832	Better access to standing water is required.		
47	15/11/2020 22:46 PM ID: 152494249	The waiting list is several years long		

### 14. Are you on a waiting list for an allotment?

			Response Percent	Response Total
1	Yes		5.35%	13
2	No		94.65%	230
			answered	243
			skipped	9



If yes, how long have you been on the waiting list? (18)

1	02/11/2020 10:08 AM ID: 151488522	2 years
2	02/11/2020 11:48 AM ID: 151500874	n/a
3	02/11/2020 14:43 PM ID: 151519395	A few years but don't think I'd bother now.
4	02/11/2020 14:47 PM ID: 151521042	1 year
5	02/11/2020 16:13 PM ID: 151529086	Not on waiting list as they have not been excepting people for at least the last 5 years
6	02/11/2020 17:31 PM ID: 151533419	2 MONTHS
7	02/11/2020 17:55 PM ID: 151537365	3 years +
8	02/11/2020 18:14 PM ID: 151538729	Since 2014
9	03/11/2020 07:16 AM ID: 151557957	2 years

#### 14. Are you on a waiting list for an allotment?

			Response Percent	Response Total
10	03/11/2020 15:32 PM ID: 151606755	6 months		
11	03/11/2020 16:03 PM ID: 151608349	N/A		
12	05/11/2020 19:20 PM ID: 151796139	I would like to be but not sure how to.		
13	10/11/2020 07:54 AM ID: 152063021	But I am interested		
14	10/11/2020 09:35 AM ID: 152069685	1 year		
15	14/11/2020 11:01 AM ID: 152412162	4 years		
16	14/11/2020 23:08 PM ID: 152454921	When we asked they were not taking new people on list as it was already too long		
17	15/11/2020 19:22 PM ID: 152486364	One year		
18	15/11/2020 22:46 PM ID: 152494249	Six months		

#### 15. Do you have an allotment in the Parish?

			Response Percent	Response Total
1	Yes		4.62%	11
2	No		95.38%	227
			answered	238
			skipped	14




If yes, are there any improvements you would like to see? (14)

1	02/11/2020 11:46 AM ID: 151501218	An allotment service that works. The current office is misogynistic, obstructive and has an appalling inability to address issues of plot holders. Complaints are never addressed. It has a bullying whitewashing culture.
2	02/11/2020 11:48 AM ID: 151500874	n/a
3	03/11/2020 07:16 AM ID: 151557957	I would like one
4	03/11/2020 17:02 PM ID: 151615766	Better access - very sloping and no managed paths so would like that improved.
5	04/11/2020 10:06 AM ID: 151652325	The Brighton Allotments Service is being continually cut back so it is difficult to get services like repairs to gates and fencing these days, or to get ineffective tenants off unused plots. At least two of the three sites substantially run themselves, but may well welcome support from the Parish, including possibly taking them over from Brighton (though who then would be eligible?)
6	05/11/2020 10:19 AM ID: 151734013	I did have one til 4 years ago..so lovely..kept me fit, fed and friendly...gave up cos less time
7	07/11/2020 10:01 AM ID: 151899064	Are you wishing to spend more of my money
8	09/11/2020 09:53 AM ID: 151979626	I'd like an allotment
9	10/11/2020 10:37 AM ID: 152074667	Better management by BHCC
10	10/11/2020 19:08 PM	My son and his family had one on the slope and when I was more active I went there a few times but

## 15. Do you have an allotment in the Parish?

			Response Percent	Response Total
	ID: 152132507	then work commitments meant he gave it up.		
11	12/11/2020 10:06 AM ID: 152250142	Parking use for Alloment holders and not used for parents doing the school run and blocking everyone in.		
12	12/11/2020 12:14 PM ID: 152264268	More help with pathways and some help with rubbish clearance for people who don't drive		
13	15/11/2020 17:09 PM ID: 152482883	Nothing that the Parish Council can do.		
14	15/11/2020 19:22 PM ID: 152486364	Better water supply.		

## 16. Do you use any of the following at Rottingdean.

			Response Percent	Response Total
1	Beaches		78.60%	191
2	Beach Huts		5.35%	13
3	Undercliff Walk		98.77%	240
			answered	243
			skipped	9

What improvements would you like to see to the beaches, beach huts and Undercliff Walk? (168)

1	08/10/2020 14:17 PM ID: 149726449	Better clearance of the pebbles that come across the path after storms and very high tides
2	28/10/2020 19:51 PM ID: 151235363	1 year lease on chalets
3	02/11/2020 08:18 AM ID: 151482023	Beach huts changed to yearly lets,to allow more sharing.Given out to applicants on a lottery system. Implementation of keeping main beach dog free with prominent signs at Molly's cafe.
4	02/11/2020 08:48 AM ID: 151482912	Water supply to the beach huts restored. Its in place, but always switched off as the stop cock is only accessible inside Mollys Cafe.
5	02/11/2020 09:49 AM ID: 151486440	Banning of cyclists
6	02/11/2020 10:08 AM ID: 151488522	More beach huts. Deck chair hire in summer More regular cleaning/litter patrols to clean up shingle and litter etc
7	02/11/2020 10:16 AM ID: 151489965	Beach huts in Rottingdean are pretty ugly and could really do with a paint job,also the section under the Stages is dark and horrible and could do with a similar spruce up that undertaken along in Saltdean.
8	02/11/2020 10:33 AM ID: 151490958	More beach huts and a beach hut share scheme co tenant scheme. Introduce a timescale system.
9	02/11/2020 10:45 AM ID: 151490671	A sandy beach!!!
10	02/11/2020 11:23 AM ID: 151499995	Ban bikes from the Undercliffe. Currently, at times it is too dangerous to use.
11	02/11/2020 11:30 AM ID: 151500679	better rubbish clearance on Undercliff.
12	02/11/2020 11:34 AM ID: 151500539	None
13	02/11/2020 11:35 AM ID: 151492225	Enforcement of existing regulations as to usage.

## 16. Do you use any of the following at Rottingdean.

			Response Percent	Response Total
14	02/11/2020 11:41 AM ID: 151501185	better clearing of the rubbish left by visitors in the summer months.		
15	02/11/2020 11:46 AM ID: 151501218	My friends could do with a water supply at their beach hut as it is too far to walk to get water.		
16	02/11/2020 11:59 AM ID: 151504176	Access to beach huts Bar b q places		
17	02/11/2020 11:59 AM ID: 151502860	More separation from cyclists		
18	02/11/2020 12:09 PM ID: 151503000	Stones cleared off the walkway more regularly		
19	02/11/2020 12:10 PM ID: 151504375	Beach huts for locals only		
20	02/11/2020 12:23 PM ID: 151501413	no cyclists		
21	02/11/2020 12:25 PM ID: 151507026	No cyclist		
22	02/11/2020 12:34 PM ID: 151507314	Easier access to rental availability of beach huts, every time I've tried to join wait list in past 15yrs have been told its closed!!!		
23	02/11/2020 12:45 PM ID: 151508410	Request cyclists dismount Give access to beach huts to local residents		
24	02/11/2020 13:54 PM ID: 151515601	More regular emptying of bins, clearing up the broken glass and cigarette butts that are always all over the terraces and the under cliff		
25	02/11/2020 14:02 PM ID: 151513646	Cyclists going slower and not cycling not multi abreast falsing pedestrians to scatter. Cyclists using bells to warn pedestrians when they are cycling up behind them. Cyclists to obey the pedestrian priority rules, cyclists to be more aware of young children and the elderly and dogs. Also people on e-scooters are riding them illegally and dangerously not only along the Undercliff but also on the roads and pavements around the Village where some youngsters ride them fast, dangerously and illegally		
26	02/11/2020 14:06 PM ID: 151515137	Better drainage; after storms the under cliff walk can remain flooded for some time.		
27	02/11/2020 14:33 PM ID: 151518782	The beach huts could do with a facelift as they look very run down. More access to beach huts. The waiting list has been closed all the time I have lived in the village, so no chance of even getting on the list. And yet the majority of huts are never used.		
28	02/11/2020 14:35 PM ID: 151519612	Make empty / unused beach huts available		
29	02/11/2020 14:43 PM ID: 151519395	Speed bumps for cyclists. I have used the cycle path at times on the cliff tops as I have found it safer to use when cyclists speed.		
30	02/11/2020 14:47 PM ID: 151521042	More beach huts. Running water more accessible. Electricity. Toilets by Molly's open later		
31	02/11/2020 15:09 PM ID: 151521752	Ban cyclists . On the under cliff walk . It's a wonder there hasnt been a serious accident . More beach huts needed		
32	02/11/2020 15:14 PM ID: 151522919	Banning of electric vehicles		
33	02/11/2020 15:17 PM ID: 151523944	beach huts improved, they look a mess. No bikes on the Undercliff during the busy summer weeks.		
34	02/11/2020 15:30 PM ID: 151525222	Make it pedestrians only and make the 'keep dogs on a lead' visible.		
35	02/11/2020 15:45 PM ID: 151525301	But only in the autumn/winter because it gets too crowded.		
36	02/11/2020 15:53 PM ID: 151524591	Some way of access to the beaches for wheelchair users/pushchairs. Current way of letting beach huts is unfair and uneconomical with some tenants not using their huts while there are long waiting lists. They should be let on an annual basis.		
37	02/11/2020 16:02 PM ID: 151522330	The bicycles using the Undercliff Walk as a racetrack . In half an hour on a summer's day I counted 29 bikes going at 20 miles an hour. They are a hazard to old people, families with young children and		

## 16. Do you use any of the following at Rottingdean.

			Response Percent	Response Total
		animals. Even though they are required to give way to pedestrians I don't think it works. The new speed signs are on the ground and by the time the cyclists have seen them they have ridden over them at speed and it is too late. There are no bells on bicycles and they should be made compulsory again.		
38	02/11/2020 16:37 PM ID: 151531392	More beach huts and make sure they are used		
39	02/11/2020 16:38 PM ID: 151531156	More Beach Huts. More Cafes and restaurants.		
40	02/11/2020 16:42 PM ID: 151531364	The under cliff needs the stones cleared on a regular basis. Beach huts need to better maintained.		
41	02/11/2020 16:53 PM ID: 151531769	More control over cyclists who whizz past you at speed from behind.		
42	02/11/2020 16:54 PM ID: 151531714	Bike lane markings		
43	02/11/2020 17:31 PM ID: 151533419	CLEANLESS AND SWIPE THE ROCK ON THE WALK EVERY DAY FROM THE		
44	02/11/2020 17:34 PM ID: 151532265	As already stated-speeding cyclists are a danger to pedestrians-more barriers and sign needed		
45	02/11/2020 17:55 PM ID: 151537365	I would like to actually get a beach hut! Can't even get on the waiting list!		
46	02/11/2020 18:09 PM ID: 151537630	None, they're generally clean, tidy and well kept		
47	02/11/2020 18:21 PM ID: 151539637	Some time restrictions on bikes		
48	02/11/2020 18:21 PM ID: 151539430	take the beach huts back to short leases, 5 years		
49	02/11/2020 18:46 PM ID: 151540155	Beach huts revitalised and no graffiti on walls		
50	02/11/2020 19:14 PM ID: 151542059	Beach huts are impossible to get because of long term tenants. Lighting on the undercliffas it's used for so many commuters.		
51	02/11/2020 19:19 PM ID: 151542774	Restrict cycling between access slope & connors court		
52	02/11/2020 19:27 PM ID: 151542909	A few more seats		
53	02/11/2020 19:53 PM ID: 151545148	Antisocial kids at connors court can be overwhelming Bikes on the under cliff can be dangerous and they could ride on the top rather than the under cliff? Especially in summer!		
54	02/11/2020 19:55 PM ID: 151544381	The beaches are amazing and the community does a great job of keeping the beach clean. It was great to see the lifeguards there so regularly over summer. The toilets are not bad for public facilities. The beach huts are not very attractive but I don't use them so not really an issue to me. Love the Undercliff.		
55	02/11/2020 20:44 PM ID: 151547602	Clean toilets. Pebbles swept away more often in winter months. Can be lethal for little ones on bikes and scooters		
56	02/11/2020 21:00 PM ID: 151548891	More beach huts and only let to local people		
57	02/11/2020 21:09 PM ID: 151549292	I know it's a forlorn hope, but it was so much nicer to walk along before you allowed bicycles. Notw walkers are constantly ""buzzed"" ferom behind which is frightening and an accident waiting to happen		
58	02/11/2020 21:33 PM ID: 151550355	Cyclists to slow down		
59	02/11/2020 21:41 PM ID: 151548100	Removal of 'keep off the rocks' type signs		
60	02/11/2020 23:42 PM ID: 151554448	more pebble-clearing, control of madcap racing cyclists		

## 16. Do you use any of the following at Rottingdean.

			Response Percent	Response Total
61	03/11/2020 02:55 AM ID: 151556415	More beach cleans		
62	03/11/2020 07:16 AM ID: 151557957	They look really tatty, the beachhuts		
63	03/11/2020 09:14 AM ID: 151561616	We need more beach huts for people within the Parish.		
64	03/11/2020 09:31 AM ID: 151562251	We are lucky to have them .More regular clearing of shingle after bad weather would be good		
65	03/11/2020 09:35 AM ID: 151564725	Clearer Safety measures for pedestrians and cyclists		
66	03/11/2020 09:50 AM ID: 151566446	more frequent bin emptying during summer months		
67	03/11/2020 11:19 AM ID: 151576520	more dog free beaches		
68	03/11/2020 11:33 AM ID: 151575584	The beach huts are a bit unsightly with the metal doors. It would make them more seaside like if they could be painted different colours.		
69	03/11/2020 13:18 PM ID: 151590693	clearer direction for cyclists not to speed		
70	03/11/2020 15:26 PM ID: 151605595	Improved signage on the Undercliff Walk, making it clearer to cyclists that pedestrians have right of way. Also signage making clear a speed limit for cyclists.		
71	03/11/2020 15:32 PM ID: 151604644	New cyclist warning signs have improved things but still issues with cyclists going too fast... so permanent chicane at Ovingdean and near Mollys in Rottingdean, more signage to ask cyclists to slow		
72	03/11/2020 16:03 PM ID: 151608349	The beach huts are, in the main, a bit of an eyesore. I like to think that if I had one (I don't want one because we overlook the sea anyway) I would take better care of it.		
73	03/11/2020 17:02 PM ID: 151615766	Walk is marred by fast cycling - so a cycle lane may help.		
74	03/11/2020 17:16 PM ID: 151616712	Cycling restrictions on the Undercliff Walk - note the word WALK! These do exist within B&H City Council's history. Once only people who worked within a certain radius of the Undercliff Walk were allowed to cycle there. This seems to have been very conveniently forgotten.		
75	03/11/2020 18:21 PM ID: 151624289	Beach huts done on short leases so that everyone has the option to use them rather than people pass them on to whom they choose or keep them for 20 + years.		
76	03/11/2020 20:02 PM ID: 151630682	More control of cyclist speeds and especially electric scooters. I have seen the latter abroad and they can be a menace to pedestrians. Also the undercliffe needs more frequent clearance of pebbles etc. Why are pedestrians and cyclists needs neglected and those of motorists prioritised?		
77	03/11/2020 22:10 PM ID: 151638521	Banning electric scooters!		
78	03/11/2020 22:13 PM ID: 151638484	Safer cycle area		
79	03/11/2020 22:54 PM ID: 151639687	There's not much that can be done. It's solid concrete!		
80	03/11/2020 23:54 PM ID: 151640630	Ban cycles from undercliff at weekends when it's busy. There is perfectly good dedicated cycle path alongside A259 from Rottingdean to Brighton that is very lightly used		
81	04/11/2020 12:48 PM ID: 151664017	The beach huts are an eyesore and the owners have a duty for the upkeep and refurbishment - this should be enforced somehow and perhaps certain colours to be used when repainted (various 'ice cream' colours would be good rather than all the same colour). More greenery along the Undercliff.		
82	04/11/2020 15:13 PM ID: 151684945	More bins		
83	04/11/2020 15:17 PM ID: 151684606	Better cycling rules, better use/refurb of The Terraces		
84	04/11/2020 17:26 PM ID: 151699321	?		
85	04/11/2020 20:09 PM	This year we've seen increased traffic from tourists. I've not been able to park near my home		

## 16. Do you use any of the following at Rottingdean.

			Response Percent	Response Total
	ID: 151661932	Yes its great to see visitors but parking needs to be addressed. Loud music from cars . Cars that rev up their engines should be fined . Builders having building works should be responsible for destroying red brick pavements . ( new build near kiplings gardens under construction. I have pictures of the scaffolding company they used parking. Blocking the road , parking on the curb and driver doing a walking signal to a care worker who was trying to pass when they had completely blocked all traffic. I heard that care work saying he had to pass to attend an old person who had fallen.		
86	04/11/2020 21:03 PM ID: 151715286	Penalties for cyclists who ignore signs to dismantle and to give priority to pedestrians.		
87	04/11/2020 21:31 PM ID: 151713678	A few seating spots would be good for elderly people. But how could this being achieved for the older people only?		
88	05/11/2020 08:10 AM ID: 151731133	There can never be too many larger, lidded bins. Otherwise it's a fantastic asset as it is.		
89	05/11/2020 10:19 AM ID: 151734013	All pretty well maintained..a cutesy upgrade in the beach hut profile might be nice but I'd say they are functional and robust		
90	05/11/2020 13:38 PM ID: 151762754	CCTV at Connors Court Make the beach huts look more presentable		
91	05/11/2020 14:33 PM ID: 151764009	The anti littering signs are great but needs active evidence of on the spot enforcement (eg fit young beach 'guards' reminding people to take everything home with them		
92	05/11/2020 17:08 PM ID: 151783906	No improvements		
93	05/11/2020 17:27 PM ID: 151785121	We used to have a wonderful lady that cleaned the walkways and beaches. She was let go due to council cutbacks. The Undercliff needs more regular refuse bin emptying in the summer		
94	05/11/2020 19:20 PM ID: 151796139	The beach huts to be used by people who use them. So many are unused.		
95	05/11/2020 20:41 PM ID: 151800886	Tolerance for all users and gratitude for the beautiful public space we have: not for it to be ruined by signage and various road users try to manage it. Ensuring there is regular maintenance so that disabled users can also enjoy it in good weather by ensuring there is a safe path when wind blows stones all over it. Clean up kits so people can constantly remove litter and debris. Make it clearer which slope is for cyclists leading up from the promenade.		
96	05/11/2020 22:15 PM ID: 151807046	Better control of cyclists & scooters		
97	06/11/2020 09:53 AM ID: 151823498	Where possible (wider sections) on the undercliff markings / signs to help support both walkers and cyclists to share the undercliff especially during the summer months		
98	06/11/2020 10:07 AM ID: 151820552	Better management of litter including adequate bins for fish and chips packaging in the summer. Maybe drinking water fountains would encourage less use of disposable plastic bottles. Signage and bins to encourage everyone to pick up litter including plastic from beaches. Regular council removal of litter from undercliff, and pebbles as necessary.		
99	06/11/2020 10:08 AM ID: 151819955	More resources for dealing with litter - more bins for fish and chip wrappings and coffee cups. - more frequent emptying of bins - more frequent cleaning of undercliff walk. - clearer information about recycling and getting rid of rubbish		
100	06/11/2020 12:44 PM ID: 151843694	Better access as above		
101	06/11/2020 21:40 PM ID: 151887851	Regular cleanups (happy to take part if notified), more manicured/old-world look at seafront, spruce up the huts, larger but sunken bins at seafront, something unique and quaint that we can be proud of and visitors would remember.		
102	07/11/2020 10:01 AM ID: 151899064	None sufficient		
103	07/11/2020 11:18 AM ID: 151901976	Better litter collections		
104	07/11/2020 11:56 AM ID: 151904144	Having been a resident for 15 years I would like to be able to rent a beach hut, it hard to understand why so few are occupied.		

## 16. Do you use any of the following at Rottingdean.

			Response Percent	Response Total
105	07/11/2020 14:03 PM ID: 151912317	Stop the cyclists. They race along and are a danger to old and young alike and to Dogs. They cycle much too fast, or maybe put beakers in to stop the speed.		
106	07/11/2020 15:32 PM ID: 151915320	More seating.		
107	07/11/2020 16:01 PM ID: 151918942	None		
108	07/11/2020 16:39 PM ID: 151920000	see above re signage concerning dogs on beach see above re using area underneath Terraces stage more frequent clearing of pebbles on path ramp down to beach: reduce central wall in height on length to improve visibility - difficult to see cyclists /difficult for cyclists to see pedestrians and small children coming down slope		
109	08/11/2020 11:43 AM ID: 151942950	A cycle lane along the under cliff walk because it's dangerous for the elderly, children and dogs when cyclists ride too fast and without warning		
110	08/11/2020 15:22 PM ID: 151951724	Safer, clearer places for pedestrians to cross the road near the beach access area		
111	08/11/2020 15:27 PM ID: 151951389	Undercliff Walk - a good facility shame about some unreasonable cyclist who use it as if they are in speed trials. Beaches - enjoyable but more pressure should be brought on the Water Company to ensure no discharge of raw sewage. Also when dredging the Marina the ship carrying the waste should go further out to sea before discharging it.		
112	08/11/2020 16:17 PM ID: 151953449	Very happy to see the posters about littering and fines due. I have no problem with cyclists on the undercliff and they should be allowed, but possibly more calming to stop cyclists from speeding and maybe signs to remove earphones so they are more aware of pedestrians. Benches for chatting (when covid is over!)		
113	08/11/2020 17:00 PM ID: 151955429	Who are the beach huts used by? Too many of them appear never to be in use. Comments re Undercliffe as above.		
114	08/11/2020 17:17 PM ID: 151952998	Terraces need improvement to enhance the appearance when you come off the undercliff eg plants. More signage along undercliff to request cycles slow down Enclose area under terraces into commercial property hiring out paddleboards, canoes.		
115	08/11/2020 18:30 PM ID: 151959584	Ban electric scooters enforced . More rubbish bins . Slowing down of cyclists in busy times i.e. Sunday morning if possible.		
116	09/11/2020 08:51 AM ID: 151974569	See above re more greenery and restricting access to cars in Lower High Street. Also play area for children on beach level.		
117	09/11/2020 09:53 AM ID: 151979626	More beach huts		
118	09/11/2020 12:39 PM ID: 151994940	Can the undercliff walk be extended eastwards? Cleaning of the beaches.		
119	09/11/2020 13:55 PM ID: 152002657	Restrictions to encourage the less considerate cyclists to slow down and/or dog walkers to keep them under control to avoid a collision		
120	09/11/2020 14:55 PM ID: 152010626	The beach huts look uncared for - they could be repainted. Some information boards would be nice on the walk to point out history, compare to old photos, features in the view.		
121	09/11/2020 15:41 PM ID: 151768337	More usage of the Terraces.		
122	10/11/2020 07:54 AM ID: 152063021	I generally think the beach is well maintained. The lower high street leading to the beach is crying out for development. It would be wonderful to reduce the parking here		
123	10/11/2020 09:35 AM ID: 152069685	More rubbish bins		
124	10/11/2020 10:37 AM ID: 152074667	sand!!!!!! do away with the pebbles!!		
125	10/11/2020 10:43 AM ID: 152076634	As above, my comment on cyclist. It's great that it's a shared space but some cyclists treat it like a road going at speed. Also some dog owners seem unaware that older people may be nervous that dogs off leads may knock them over. It's hard to encourage people to be more thoughtful of others but that's needed to make this valuable shared space work.		
126	10/11/2020 10:51 AM ID: 152077414	bins emptied more in busy times -- can usually tell from weather forecast several days before		






## 16. Do you use any of the following at Rottingdean.

			Response Percent	Response Total
127	10/11/2020 12:01 PM ID: 152082956	Stopping - or at least, slowing down, of electric bikes and scooters on the under cliff.		
128	10/11/2020 14:25 PM ID: 152097884	A lot of the beach hits are never used, and one owner said it was cheap storage for her home. It would be a good idea to charge more so that the ones who don't want them would hand them back.		
129	10/11/2020 18:51 PM ID: 152131936	Bins bigger for summer rubbish.		
130	10/11/2020 19:08 PM ID: 152132507	I would like a beach hut but family say the waiting time is long.		
131	10/11/2020 19:14 PM ID: 152133669	I have been on the waiting list for a beach hut for about 15 years ! Slow down bikes on the undercliff.		
132	10/11/2020 19:25 PM ID: 152134064	A marked out TRACK for cyclists ONLY, as currently pedestrians are constantly at risk of being hit by speeding cyclists.		
133	11/11/2020 11:03 AM ID: 152162712	Another cold water shower		
134	11/11/2020 22:08 PM ID: 152231935	Not sure, all ok as is.		
135	12/11/2020 10:48 AM ID: 152253921	A means to slow down speeding cyclists.		
136	12/11/2020 10:48 AM ID: 152253779	Water supplied to beach huts. Cycling to be controlled between the western and eastern beach huts, but in particular between the Terraces and Connor's Court		
137	12/11/2020 11:09 AM ID: 152256912	Running water by the huts is often switched off. Access to water at the beach huts.		
138	12/11/2020 12:06 PM ID: 152263668	Perhaps a dedicated bike lane o the undercliff		
139	12/11/2020 12:51 PM ID: 152266348	Shingle to be returned to the beach after storms on the undercliff walk. Also better barriers by Roedean Café to prevent cyclists from riding in the area in front of the café. At the moment the space between them allows cyclists to continue without dismounting.		
140	13/11/2020 16:28 PM ID: 152376994	I think there is a huge opportunity to increase the usage of the undercliffe walk. Particularly between Saltdean and Rottingdean where it is very wide, why not use some of it for a weekly farmers market or similar.		
141	13/11/2020 18:09 PM ID: 152384877	The beach huts need redecorating. They would be more attractive if painted in different colours . As I stated above about the undrecliff path sort out the cyclists who are speeding and not warning people they are coming up behind them		
142	14/11/2020 09:27 AM ID: 152410802	Make it pedestrian only		
143	14/11/2020 11:01 AM ID: 152412162	Beaches - solar low level lighting Beach Huts - to be painted, maybe in pastel shades Undercliff Walk - low level solar lighting		
144	14/11/2020 12:49 PM ID: 152426342	Stop cycling at speed on under cliff path		
145	14/11/2020 13:47 PM ID: 152430067	more bins / signs or even rumble strips to slow cyclists		
146	14/11/2020 15:36 PM ID: 152434523	Beach huts need painting! Blue wire needs to be boxed by Connors court area in white, in keeping with cliffs. Desperately need some shade areas as no shade by the beach and skin cancer is increasing. I am concerned about the pipe on the beach and what it is used for! think there should be an information notice about it near the beach! Sign saying opening and closing time of beach toilets		
147	14/11/2020 18:16 PM ID: 152445219	Good as is.		
148	14/11/2020 20:40 PM ID: 152451263	Water supply at Beach huts near Connor's court		

## 16. Do you use any of the following at Rottingdean.

			Response Percent	Response Total
149	14/11/2020 23:08 PM ID: 152454921	BIG PROBLEM. We have a very expensive £300,000 cycle path on the Cliff Top but cyclists are encouraged to use the Undercliff which is basically a family beach promenade. This is increasingly more dangerous for young children, dogs and elderly in particular with increasing numbers of speeding, abusive and unpleasant cyclists. Is this really what Rottingdean should have to contend with in a family beach area.		
150	15/11/2020 10:21 AM ID: 152462290	more support for Beach Grab litter pickers- need to be advertised loudly and frequently and awarded more clear recycling bins with bigger signs signs / photos of local residents saying ""This is our home - we keep it tidy!"" or ""Rottingdean is our home- we recycle!"" 50p off drinks if you fill a bag with rubbish		
151	15/11/2020 11:19 AM ID: 152466000	More beach huts to rent at affordable costs.		
152	15/11/2020 12:44 PM ID: 152469972	Dogs on leads. As second shower? More waste bins.		
153	15/11/2020 14:36 PM ID: 152472161	The undercliff is a wonderful amenity for all ages and the closed bins are a huge improvement given the local seagull population		
154	15/11/2020 17:09 PM ID: 152482883	Many beach huts are not opened from one year to the next - can they not be taken back by BHCC and offered to local people who would use them regularly? Remind cyclists on the undercliff that they do not have priority - pedestrians do. Also there are more mechanised scooters, cycles etc - they should be banned.		
155	15/11/2020 18:28 PM ID: 152485883	The undercliff is wonderful but it sometimes takes a while after stormy weather for the pebbles to be removed or pushed to one side to allow safe walking		
156	15/11/2020 18:31 PM ID: 152486390	Fewer dogs/cycles.		
157	15/11/2020 19:22 PM ID: 152486364	Better accessibility to reach the Undercliff for elderly/disabled people (external lift)./ More availability of beach huts.		
158	15/11/2020 20:47 PM ID: 152490649	Very occasionally - because access too difficult.		
159	15/11/2020 22:07 PM ID: 152492832	The Undercliff Walk is only accessible to the able bodied. A very steep descent makes it difficult to those suffering from any sort of "disability" or just suffering from the frailties of increasing age. All citizens must be able to access the beauty of the sea and feel safe to ramble along the Undercliff Walk. It would be great if residents could help keep the space clean with rubbish picking teams (encouraged in various areas of the county).		
160	15/11/2020 22:12 PM ID: 152493351	the beach huts are very utilitarian and their appearance is uninspiring		
161	15/11/2020 22:46 PM ID: 152494249	Quicker removal of pebbles/stones washed up onto the Walk		
162	15/11/2020 22:46 PM ID: 152494085	Improved clearing of rubbish and recycling on the undercliff walk - in summer it overflows and should be cleared multiple times during each day. Additional beach cleaning.		
163	15/11/2020 23:14 PM ID: 152495015	Bikes going too fast		
164	15/11/2020 23:21 PM ID: 152495157	I like the idea of a mural.		
165	16/11/2020 07:54 AM ID: 152498786	Policing of cycles - is an increasing hassle with speeding cyclists		
166	16/11/2020 13:41 PM ID: 152531040	More frequent rubbish removal from the under cliff		
167	16/11/2020 15:04 PM ID: 152544918	I would like to rent a beach hut		
168	17/11/2020 10:28 AM ID: 152603092	Perhaps the pebbles and chalky sludge could be cleared away from the pedestrian/cycle way more often.		

## 17. What amenities would you like to see on the part of St Aubyns Field that is being given over to the Parish? Please tick all that apply

			Response Percent	Response Total
1	Benches		84.45%	201
2	Pathways		71.85%	171
3	Children's play area		60.08%	143
4	Adult gym		42.44%	101
5	Other, please give details below		34.87%	83
			answered	238
			skipped	14

Other, please give details below (83)

1	28/10/2020 19:51 PM ID: 151235363	A peace area like Hiward Park in peacehaven
2	02/11/2020 08:18 AM ID: 151482023	Wildlife areas -native -tree and wildflower plantings.Some ares of scrubb.
3	02/11/2020 08:48 AM ID: 151482912	Zip wire for kids
4	02/11/2020 10:08 AM ID: 151488522	Running / wheel chair friendly track
5	02/11/2020 10:16 AM ID: 151489965	community orchard
6	02/11/2020 10:33 AM ID: 151490958	Running track
7	02/11/2020 10:45 AM ID: 151490671	A sheltered area from the wind
8	02/11/2020 11:35 AM ID: 151492225	Sports facilities for children and adults; picnic areas; Safety aspects - access / lighting / monitoring of use etc
9	02/11/2020 11:46 AM ID: 151501218	No dogs.
10	02/11/2020 11:48 AM ID: 151500874	As many trees ( a small coppice) as possible rather than a stylised garden. No parking whatsoever
11	02/11/2020 12:23 PM ID: 151501413	community garden where people can sit with trees for shade and lovely scented plants
12	02/11/2020 13:35 PM ID: 151512421	As much green space as possible
13	02/11/2020 14:02 PM ID: 151513646	Garden landscape, open air get fit equipment especially for the over 60's
14	02/11/2020 14:43 PM ID: 151519395	I wish St Aubyns wasn't going to be built on. Traffic is bad enough as it is.
15	02/11/2020 15:08 PM ID: 151521743	Planting to improve air quality & help wildlife
16	02/11/2020 15:14 PM ID: 151522919	It's important that the field remains enclosed to stop illegal parking and caravans.
17	02/11/2020 15:53 PM ID: 151524591	Tennis Courts. Pitch & Putt Golf to replace the facility lost on Beacon Hill
18	02/11/2020 16:02 PM ID: 151522330	At least two disabled parking spaces.
19	02/11/2020 16:53 PM ID: 151531769	Tennis court
20	02/11/2020 17:08 PM ID: 151534353	Area where dogs can safely run free.
21	02/11/2020 19:14 PM ID: 151542059	Allotment
22	02/11/2020 19:23 PM ID: 151543369	Litter bins

**17. What amenities would you like to see on the part of St Aubyns Field that is being given over to the Parish? Please tick all that apply**

			Response Percent	Response Total
23	02/11/2020 19:24 PM ID: 151543296	Gardens		
24	02/11/2020 19:46 PM ID: 151544454	Flowers		
25	02/11/2020 19:53 PM ID: 151545148	Basketball court, lighting		
26	02/11/2020 20:18 PM ID: 151546529	Community garden area		
27	02/11/2020 20:44 PM ID: 151547602	Wild flower area		
28	02/11/2020 21:41 PM ID: 151548100	Wall to hit a tennis ball against, if not feasible at the Rec		
29	03/11/2020 09:14 AM ID: 151561616	This should not become a park but maybe a few pieces for aged 7 and under. Great for mums with young children.		
30	03/11/2020 09:31 AM ID: 151562251	Accessible doctors surgery would be good		
31	03/11/2020 17:02 PM ID: 151615766	Peace garden and attractive planting. I assume it will be lockable at night?		
32	03/11/2020 17:16 PM ID: 151616712	None of the above. Why can't we just have a peaceful green space where adults can walk and sit and children can play naturally?		
33	03/11/2020 17:58 PM ID: 151619034	Litter / Dog Waste Bins		
34	03/11/2020 20:02 PM ID: 151630682	attractive landscaping and planting		
35	03/11/2020 22:10 PM ID: 151638521	Community garden & composting		
36	03/11/2020 22:54 PM ID: 151639687	Please keep the little bit that'll be left just open space. And it's not ""given over""; it's on loan from the developers.		
37	04/11/2020 12:48 PM ID: 151664017	A special garden area - this could be fenced off with an entrance gate (to stop dogs getting in) and seating within and perhaps a cafe.		
38	04/11/2020 15:17 PM ID: 151684606	Farmers market		
39	04/11/2020 17:16 PM ID: 151699064			
40	04/11/2020 21:31 PM ID: 151713678	children's play areas away from seating and resting places. Please give details of areas given to the Parish. unknown what is planned		
41	05/11/2020 08:10 AM ID: 151731133	A designated dog exercise area separate from where children play.		
42	05/11/2020 10:19 AM ID: 151734013	A tarmac scooter circuit like in Saltdean park? A skatepark might not fit?		
43	05/11/2020 14:33 PM ID: 151764009	Nature trail, pathways mown throw grass, trees, orchard, children's theatre .....		
44	05/11/2020 17:27 PM ID: 151785121	Some plants and trees		
45	05/11/2020 20:41 PM ID: 151800886	Dog Poo bins, acceptance of cyclists.		
46	05/11/2020 22:15 PM ID: 151807046	Flower gardens		
47	06/11/2020 18:15 PM ID: 151876928	Safe dog walking area.		
48	06/11/2020 21:40 PM ID: 151887851	Flowers/greenery/rockery		







**17. What amenities would you like to see on the part of St Aubyns Field that is being given over to the Parish? Please tick all that apply**

			Response Percent	Response Total
49	07/11/2020 10:01 AM ID: 151899064	Grass area regular provide it is regular looked after		
50	07/11/2020 11:18 AM ID: 151901976	some of the land should be used to improve the flow of traffic.		
51	07/11/2020 14:03 PM ID: 151912317	Just outdoor area. Parking is limited in the area so it should be for people who live locally to use.		
52	07/11/2020 15:32 PM ID: 151915320	Community garden with fruit trees and bushes that the community can make use of and community allotment. To encourage sharing, friendship cohesion.		
53	07/11/2020 16:01 PM ID: 151918942	leave it grass,		
54	08/11/2020 11:43 AM ID: 151942950	I would like all the hedgerows, walls, trees and shrubs to remain and for it to be a quiet area to be enjoyed		
55	08/11/2020 15:27 PM ID: 151951389	The opportunity for some landscaping to allow pleasant walks with pathways North to south and east to west. There is already an excellent children's play area in the Recreation Ground and the likely usage of an adult outdoor gym would not in my view be a good use of funds		
56	08/11/2020 16:17 PM ID: 151953449	An asphalt circular walkway for walking/running without it getting too muddy with gym stops on the way		
57	08/11/2020 17:17 PM ID: 151952998	Too late now, but it could have been part of planning permission for developers to build new village hall or doctor's health centre.		
58	09/11/2020 14:55 PM ID: 152010626	small wildlife garden and vegetable garden that could be used by school children, natural chalk downland planting		
59	09/11/2020 15:37 PM ID: 152015465	Clearly fenced dog area		
60	09/11/2020 19:16 PM ID: 152045877	road		
61	10/11/2020 12:01 PM ID: 152082956	See earlier comment on outdoor gym		
62	10/11/2020 14:25 PM ID: 152097884	Just a nice open space		
63	10/11/2020 19:08 PM ID: 152132507	Area with trees and hedges.		
64	10/11/2020 19:14 PM ID: 152133669	Swimming/paddling pool.		
65	10/11/2020 19:25 PM ID: 152134064	1. Planting of trees to form some kind of wind break. 2. Shrubs and flower beds. 3. Some form of water feature. 4. A kiosk coffee bar		
66	11/11/2020 11:03 AM ID: 152162712	Adult gym or tennis court		
67	11/11/2020 22:08 PM ID: 152231935	Outside meeting space for people to gather, with covering for bad weather. A place for people to connect.		
68	12/11/2020 10:19 AM ID: 152249766	Litter bins.		
69	12/11/2020 10:48 AM ID: 152253921	a dog free area where young children and the elderly can be safe.		
70	12/11/2020 13:30 PM ID: 152271710	Although, I have mentioned my concern about the proximity to the road.		
71	14/11/2020 11:01 AM ID: 152412162	Dog waste bins. Waste bins. Appropriate lighting.		
72	14/11/2020 12:49 PM ID: 152426342	Trees and shrubs attractive to animals and insects		
73	14/11/2020 15:36 PM ID: 152434523	1. Scatepark 2, Communal herb garden		
74	14/11/2020 18:16 PM	An orchard would be incredible for biodiversity and link through private gardens and hopefully the nature		

### 17. What amenities would you like to see on the part of St Aubyns Field that is being given over to the Parish? Please tick all that apply

			Response Percent	Response Total
	ID: 152445219	reserve hedgehogs, foxes, bats, insects and invertebrates.		
75	14/11/2020 20:40 PM ID: 152451263	Cricket nets, table tennis		
76	15/11/2020 10:21 AM ID: 152462290	trees, shrubs, community vegetable garden, plants		
77	15/11/2020 11:19 AM ID: 152466000	See comment about sports centre.		
78	15/11/2020 12:44 PM ID: 152469972	Picnic area but only togetehr with waste bins		
79	15/11/2020 14:36 PM ID: 152472161	underground parking for the vast quantity of new housing and additional cars we will face		
80	15/11/2020 19:22 PM ID: 152486364	Handrails		
81	15/11/2020 22:07 PM ID: 152492832	Beautiful seasonally planting which can be enjoyed by all - perhaps the setting up of a gardening group overseen by the Parish Council or the setting up of a village gardener scheme which would be open to public co,petition, with the winner responsible for the garden for a period of time (artistically) and for running workshops on colour and plant variety.		
82	15/11/2020 22:12 PM ID: 152493351	one corner should be given over to a tranquil garden		
83	16/11/2020 07:54 AM ID: 152498786	Picnic tables		

### 18. How often do you shop in Rottingdean?

			Response Percent	Response Total
1	Daily		43.15%	107
2	Weekly		40.32%	100
3	Once a week		8.87%	22
4	Once a month		3.63%	9
5	Less than once a month		2.82%	7
6	Never		1.21%	3
			answered	248
			skipped	4

### 19. What would encourage you to shop more often in Rottingdean?

			Response Percent	Response Total
1	Open-Ended Question		100.00%	169
1	28/10/2020 19:51 PM ID: 151235363	I get everything i need		
2	02/11/2020 08:18 AM ID: 151482023	Local amenities such as banks,no pavement parking from delivery lorries.		
3	02/11/2020 08:48 AM ID: 151482912	Wider pavements and better pedestrian provision to cross roads, eg a the the bottom of Steyning Road there should be a zebra crossing. Many old people struggle to get across here as its a rat run.		
4	02/11/2020 10:08 AM ID: 151488522	Safer high street for pedestrians. Less traffic/pollution		

## 19. What would encourage you to shop more often in Rottingdean?

			Response Percent	Response Total
		Safe bicycle parking space in village Cycle lanes		
5	02/11/2020 10:21 AM ID: 151489225	Reduction of traffic in the High street, especially the larger vehicles.		
6	02/11/2020 10:33 AM ID: 151490958	Less pollution. Better bike parking. Pedestrianised at the weekend during certain hours.		
7	02/11/2020 10:45 AM ID: 151490671	Wider pavements in High Street		
8	02/11/2020 10:46 AM ID: 151494092	More diverse AFFORDABLE shops		
9	02/11/2020 11:12 AM ID: 151495523	Nothing		
10	02/11/2020 11:22 AM ID: 151497630	A competitor to Tesco		
11	02/11/2020 11:34 AM ID: 151500539	Less traffic on the High Street. It is high time that the High Street was made one way and alternate exiting traffic diverted up a widened Stenning Road etc		
12	02/11/2020 11:35 AM ID: 151492225	safer pavements		
13	02/11/2020 11:46 AM ID: 151501218	Less traffic and pollution.		
14	02/11/2020 11:48 AM ID: 151500874	Less traffic and an improved (less slippery) pavement. Better road drainage (less puddles). Complet pedestrianisation of the High Street (apart form buses and delivery vehicles (specified unloading times)		
15	02/11/2020 11:56 AM ID: 151501666	If possible, I try to visit when I need to go to more than one trader to avoid excessive car use. In summer and better weather I probably visit more often when meeting friends for coffee. A zero waste shop selling goods at reasonable prices would definitely encourage me to shop more often.		
16	02/11/2020 11:59 AM ID: 151504176	Cheaper prices!		
17	02/11/2020 11:59 AM ID: 151502860	Less pollution from the traffic and better pavements		
18	02/11/2020 12:14 PM ID: 151505273	Nothing -feel really lucky to have 2 mini supermarkets, veg shop, meat shop, tonnes of cafes & pubs. Everyone is so lovely here as well :)		
19	02/11/2020 12:23 PM ID: 151501413	Covid 19 being eliminated		
20	02/11/2020 12:25 PM ID: 151507026	Free parking		
21	02/11/2020 13:54 PM ID: 151515601	A bigger bank balance!!		
22	02/11/2020 14:02 PM ID: 151513646	Most day to day things one needs are available in the Village		
23	02/11/2020 14:06 PM ID: 151515137	More bicycle stands.		
24	02/11/2020 14:33 PM ID: 151518782	Better parking facilities as there are never any spaces these days.		
25	02/11/2020 14:43 PM ID: 151519395	Parking. Easing of traffic congestion. I never drive through Rottingdean if I can help it. I always go via Ovingdean.		
26	02/11/2020 14:46 PM ID: 151520483	N/A		
27	02/11/2020 14:47 PM ID: 151521042	Parking Wider pavements		
28	02/11/2020 15:08 PM ID: 151521743	Reduction in traffic, improved access for pedestrians		
29	02/11/2020 15:09 PM	A greater variety of independent shops		

## 19. What would encourage you to shop more often in Rottingdean?

			Response Percent	Response Total
	ID: 151521752			
30	02/11/2020 15:14 PM ID: 151522919	Less traffic		
31	02/11/2020 15:17 PM ID: 151523944	Free parking for under 30mins.		
32	02/11/2020 15:30 PM ID: 151525222	Less vehicles on the pavements		
33	02/11/2020 15:45 PM ID: 151525301	A better variety of shops.		
34	02/11/2020 15:50 PM ID: 151526386	A delicatessen		
35	02/11/2020 15:53 PM ID: 151524591	More shops and fewer offices/financial advisers		
36	02/11/2020 16:02 PM ID: 151522330	More disabled parking spaces, two is not sufficient.		
37	02/11/2020 16:34 PM ID: 151530583	Fewer road vehicles		
38	02/11/2020 16:37 PM ID: 151531392	20 mins free parking.		
39	02/11/2020 16:53 PM ID: 151531769	The end of COVID 19		
40	02/11/2020 16:54 PM ID: 151531714	Ease of parking		
41	02/11/2020 17:31 PM ID: 151533419	MORE DISCOUNT FROM THE SHOP		
42	02/11/2020 17:34 PM ID: 151532265	Better traffic control to make it safer for pedestrians		
43	02/11/2020 17:55 PM ID: 151537365	Nothing		
44	02/11/2020 18:09 PM ID: 151537630	The pavement on the high street is narrow, polluted and dangerous, particularly when busy (I've been hit by car wing mirrors etc.). Unfortunately it's not really conducive to leisurely browsing.		
45	02/11/2020 18:14 PM ID: 151538729	Better parking		
46	02/11/2020 18:21 PM ID: 151539430	pedestrianisation		
47	02/11/2020 18:46 PM ID: 151540155	More independent shops and less cafes - Hurstpierpoint has done it- why can't we????		
48	02/11/2020 19:14 PM ID: 151542059	Wider pavements. High street doesn't feel safe. Traffic fumes from traffic queues and lorries stopped for deliveries.		
49	02/11/2020 19:19 PM ID: 151542774	Wider pavements		
50	02/11/2020 19:23 PM ID: 151543369	Less traffic congestion		
51	02/11/2020 19:24 PM ID: 151543296	Parking		
52	02/11/2020 19:27 PM ID: 151542909	Less cars causing pollution. One way system?		
53	02/11/2020 19:33 PM ID: 151543598	A few different shops?		
54	02/11/2020 19:36 PM ID: 151543934	Better choice of retailers, and safer walking in High Street		

## 19. What would encourage you to shop more often in Rottingdean?

			Response Percent	Response Total
55	02/11/2020 19:46 PM ID: 151544454	Better Value for Money bakers		
56	02/11/2020 19:50 PM ID: 151544950	Less of a pain to find parking and less traffic on high street.		
57	02/11/2020 19:53 PM ID: 151545148	Parking! Removing the big flower pot in the middle Of the road Better lighting on back alleys		
58	02/11/2020 19:55 PM ID: 151544381	Free parking, more interesting shops, the return of the PARC charity shop which was incredible for cheap children's bits		
59	02/11/2020 20:18 PM ID: 151546529	I'm a trader so speaking to clients would be parking as usual		
60	02/11/2020 20:34 PM ID: 151547226	If Tesco were bigger and had a bakery.		
61	02/11/2020 20:44 PM ID: 151547602	Free parking in car park by butchers, devesons and tesco for shoppers. Perhaps put a shop receipt code in parking machine to prove u have shopped or something		
62	02/11/2020 21:00 PM ID: 151548891	Parking and less traffic		
63	02/11/2020 21:18 PM ID: 151549587	Easier to cross the toad, by removing the planter		
64	02/11/2020 21:33 PM ID: 151550355	Feeling safer walking along the very narrow pavements - can we block wide vehicles?		
65	02/11/2020 21:41 PM ID: 151548100	My wife not doing it		
66	02/11/2020 22:26 PM ID: 151551664	Better air quality on the High Street		
67	02/11/2020 23:42 PM ID: 151554448	Bus timetables that meant it was easy to get eastbound no 2 to Tescos, nip into Tescos, then come out and get bus back home, and not find I'd just missed it and had 28 minutes to wait for the next one.		
68	03/11/2020 02:55 AM ID: 151556415	More shops		
69	03/11/2020 07:16 AM ID: 151557957	Free parking		
70	03/11/2020 09:14 AM ID: 151561616	I think we are very well served with local shops and cafes		
71	03/11/2020 09:35 AM ID: 151564725	Lower prices and more diverse shops.		
72	03/11/2020 11:19 AM ID: 151576520	more shops		
73	03/11/2020 11:33 AM ID: 151575584	Greater variety. We've already lost 2 charity shops, all the banks, and the 1 of the 2 cashpoints is often out of order. The Costa is far too overpowering on the High Street. I won't shop there. No more big chains taking over please.		
74	03/11/2020 13:18 PM ID: 151590693	less or no traffic on the high street in a similar way to George street in Hove for instance		
75	03/11/2020 15:26 PM ID: 151605595	I don't know		
76	03/11/2020 16:03 PM ID: 151608349	This is a poorly constructed question. We don't shop daily, but we do shop more frequently than weekly (how does that differ from once a week?) - probably 4/5 days a week - mainly for groceries.		
77	03/11/2020 17:02 PM ID: 151615766	One way system and better pavements access and width.		
78	03/11/2020 17:16 PM ID: 151616712	Being able to drive through the High Street safely without the dangerous bollard and being able to use Steyning Road for the same reason. Thus being able to access my home without risking my neck turning out onto the coast road or using Steyning Road. Also being able to go into the florist etc without being choked by car fumes.		

## 19. What would encourage you to shop more often in Rottingdean?

			Response Percent	Response Total
79	03/11/2020 20:02 PM ID: 151630682	A less polluted High Street		
80	03/11/2020 20:49 PM ID: 151634667	Free parking		
81	03/11/2020 22:11 PM ID: 151638420	Easy free parking		
82	03/11/2020 22:54 PM ID: 151639687	Don't know. It's fine.		
83	03/11/2020 23:54 PM ID: 151640630	Nothing		
84	04/11/2020 09:44 AM ID: 151651443	Better shops		
85	04/11/2020 10:06 AM ID: 151652325	Probably not much as my partner does most of the regular shopping in the village		
86	04/11/2020 12:48 PM ID: 151664017	Less traffic - difficult to negotiate the pavements, especially in these times, without stepping into the road.		
87	04/11/2020 15:13 PM ID: 151684945	Safe high Street		
88	04/11/2020 15:17 PM ID: 151684606	Pedestrianise the high street, see above		
89	04/11/2020 17:26 PM ID: 151699321	Nothing, expensive, uninteresting poor quality shops		
90	04/11/2020 20:09 PM ID: 151661932	To move remove the dangerous flower box in the middle of the high st . Slow the traffic down. Stop the larger trucks coming through the village		
91	04/11/2020 21:03 PM ID: 151715286	Less traffic.		
92	04/11/2020 21:31 PM ID: 151713678	less commercial businesses like accounts offices, estate agents etc.		
93	05/11/2020 08:10 AM ID: 151731133	Less traffic.		
94	05/11/2020 10:19 AM ID: 151734013	A larger supermarket ..not on my wish list!		
95	05/11/2020 10:41 AM ID: 151741341	Pedestrianisation		
96	05/11/2020 13:11 PM ID: 151759199	30 minute free parking		
97	05/11/2020 13:38 PM ID: 151762754	A bank Remove Costs Coffee		
98	05/11/2020 14:18 PM ID: 151766340	Widening the pavement on the west side of the High Street for better access.		
99	05/11/2020 14:33 PM ID: 151764009	I shop as I need so probably 3/4 x a week ...I'd rather do that than have to drive to a supermarket but I have the time and easy walk ...though I'm put off by traffic and pavements!! Put pedestrians first!!		
100	05/11/2020 17:08 PM ID: 151783906	Nothing		
101	05/11/2020 17:20 PM ID: 151785405	Free parking - even if limited to 30 mins		
102	05/11/2020 17:25 PM ID: 151786116	Cheaper parking/free parking for up to 30 minutes		
103	05/11/2020 17:27 PM ID: 151785121	Less traffic in the high street. Davidson's fruit and veg is covered in diesel and nitrates. Shops are full of traffic fumes.		
104	05/11/2020 19:20 PM ID: 151796139	The traffic to decrease and the pathway to be wider. I now use the twitten Insted but this is still very narrow.		

## 19. What would encourage you to shop more often in Rottingdean?

			Response Percent	Response Total
105	05/11/2020 20:41 PM ID: 151800886	Zero waste, eco friendly and vegan options such as refills, bulk buying and plastic free options. Home delivery to local area (ovingdean - peacehaven) as parking/access can be tricky.		
106	05/11/2020 21:08 PM ID: 151804072	Zero waste, no plastic, no franchises. Local run businesses, doing their part for the community and the environment		
107	06/11/2020 09:53 AM ID: 151823498	Less High Street traffic would be ideal. A one way system in Steyning Road could possibly alleviate the pressure.		
108	06/11/2020 10:07 AM ID: 151820552	Safe access by cycle from north rottingdean.		
109	06/11/2020 12:44 PM ID: 151843694	Nothing in particular		
110	06/11/2020 21:40 PM ID: 151887851	M&S not McColls.		
111	07/11/2020 10:01 AM ID: 151899064	Less congestion by lorries, easily resolved.		
112	07/11/2020 11:18 AM ID: 151901976	More shops, better parking.		
113	07/11/2020 14:03 PM ID: 151912317	More variety of shops. Maybe a pet shop, a delicatessen/cheese shop, more clothes shops, Elif is too expensive.		
114	07/11/2020 15:32 PM ID: 151915320	A craft shop.		
115	07/11/2020 16:01 PM ID: 151918942	less road congestion, but that is not going to happen		
116	08/11/2020 11:43 AM ID: 151942950	A newsagent		
117	08/11/2020 15:22 PM ID: 151951724	I only shop for food in Rottingdean. I wish we had a good wine shop.		
118	08/11/2020 16:17 PM ID: 151953449	I get as much shopping as I can from Rottingdean shops		
119	08/11/2020 17:00 PM ID: 151955429	Less traffic		
120	08/11/2020 17:17 PM ID: 151952998	No local supermarkets eg Asda. Always intend to use bakers, butchers, greengrocers but lack of time, regrettably means I tend to do do all food shopping in one place. If we urgently need something, we tend to drive to Saltdean Coop in Lustrells Vale where there is free parking.		
121	08/11/2020 18:30 PM ID: 151959584	Wider and smoother pavements. More charity shops .		
122	09/11/2020 08:51 AM ID: 151974569	Less traffic. Better selection of shops for food etc		
123	09/11/2020 09:53 AM ID: 151979626	Bugdons being taken over by Waitrose !!!		
124	09/11/2020 12:39 PM ID: 151994940	More variety of shops		
125	09/11/2020 13:55 PM ID: 152002657	I used to shop in Rottingdean almost every day pre-COVID Now our wonderful shops (Deveson's 🍷) deliver to me		
126	09/11/2020 14:55 PM ID: 152010626	a bookshop		
127	09/11/2020 15:37 PM ID: 152015465	Vaccination!		
128	09/11/2020 15:41 PM ID: 151768337	As previously stated, an improved Whiteways Lane would encourage more people to walk into the village.		
129	09/11/2020 19:16 PM ID: 152045877	less traffic		

## 19. What would encourage you to shop more often in Rottingdean?




			Response Percent	Response Total
130	09/11/2020 19:57 PM ID: 152049169	Less traffic on the high st		
131	10/11/2020 07:54 AM ID: 152063021	I am really concerned about the loss of the charity shops from the high street. Can we try and entice some more. Be wonderful to have something like the french market shoreham has in the lower high street once a month		
132	10/11/2020 10:43 AM ID: 152076634	Shared space to calm traffic, another tricky issue for the village.		
133	10/11/2020 10:51 AM ID: 152077414	less traffic		
134	10/11/2020 12:01 PM ID: 152082956	More variety of shops that are selling items . No further financial, letting and service firms.		
135	10/11/2020 14:25 PM ID: 152097884	Have decent pavements which you could get if you widened them and had single lane traffic		
136	10/11/2020 19:08 PM ID: 152132507	A large Tesco store or an M&S food shop.		
137	10/11/2020 19:14 PM ID: 152133669	A bookshop/stationers.		
138	10/11/2020 19:25 PM ID: 152134064	Removal of traffic from pavements and illegal parking.		
139	11/11/2020 11:03 AM ID: 152162712	Wider range of shops		
140	11/11/2020 11:26 AM ID: 152158655	Less traffic, wider and more even pavements so that shopping trolleys can be used. I use village twice a week and would use it more if there were better access. It would encourage a wider variety of shops.		
141	11/11/2020 22:08 PM ID: 152231935	I prefer to make use of local shops than go elsewhere. Later hours for working residents would be good though as then I would use the independents more frequently, eg veg, butcher, fishmonger, ironmongers.		
142	12/11/2020 10:19 AM ID: 152249766	Back to traffic and resulting pollution. Walking down the HighStreet is not a pleasant experience. Certainly a challenge!		
143	12/11/2020 12:51 PM ID: 152266348	Maybe 30 minutes free parking in the short stay car park.		
144	13/11/2020 11:37 AM ID: 152341935	Reduction in traffic		
145	13/11/2020 14:14 PM ID: 152362518	Deli		
146	13/11/2020 18:09 PM ID: 152384877	A dry cleaners		
147	14/11/2020 11:01 AM ID: 152412162	A late night opening once a week.		
148	14/11/2020 13:47 PM ID: 152430067	more shops !		
149	14/11/2020 15:36 PM ID: 152434523	Needed another option here as probably 3 to 4 times a week! Think people would shop more in Rottingdean if more done to decrease traffic on the high st and the pollution and free parking for residents.		
150	14/11/2020 18:16 PM ID: 152445219	A massive car park and a massive Primark - tarmac over Kipling Gardens?? I'm not sure about this question (which has weekly and once a week options, both being the same thing). Are you suggesting the parish becomes a hub for shops/shopping? What is the point of the question?		
151	14/11/2020 20:14 PM ID: 152448998	Greater competition and choice of shops but that will never happen.		
152	14/11/2020 20:15 PM ID: 152450164	More competitive pricing		
153	14/11/2020 20:40 PM ID: 152451263	10 min free parking in Tesco car park		

## 19. What would encourage you to shop more often in Rottingdean?




			Response Percent	Response Total
154	14/11/2020 23:08 PM ID: 152454921	Less pollution, less traffic. On many occasions vehicles turn right out of West Street into the High Street ignoring the No right turn sign and road markings. Chicane creates more problems than it solves but appropriate yellow hatching in the High Street at the bottom of Park Road would create less congestion and pollution.be		
155	15/11/2020 10:21 AM ID: 152462290	more organic food available. a community shop. less traffic on the high street		
156	15/11/2020 11:19 AM ID: 152466000	Encourage a variety of shops - reduce rates.		
157	15/11/2020 14:36 PM ID: 152472161	Banks and a greater selection of appealing/useful shops but this is out of the Parish Council's control		
158	15/11/2020 18:28 PM ID: 152485883	A return to its former glory (with quality produce at reasonable prices) but these are far from ideal times economically or otherwise. Perhaps an incentive scheme for residents to shop locally would help especially as many of us are trying to support smaller independent shops..		
159	15/11/2020 18:31 PM ID: 152486390	Free parking.		
160	15/11/2020 19:22 PM ID: 152486364	Safer pavements. One way traffic up or down Steyning Road.		
161	15/11/2020 20:47 PM ID: 152490649	Access too difficult with rough pavements.		
162	15/11/2020 22:07 PM ID: 152492832	I would like to see landlords encourage to lower rentals and for business rates to be lowered to encourage a vibrant High Street. So many exciting retailers have been driven away by increasing rentals and leases. I am bored to tears with the excess of financial advisers and wealth management which wish to take advantage of the elderly in the village. It is sad that so many excellent shops have been forced to close over the years & a great loss that the Smuggler weekend event is no longer happening.		
163	15/11/2020 22:12 PM ID: 152493351	a decent deli would be an asset and longer opening hours at the fishmonger		
164	15/11/2020 22:46 PM ID: 152494085	I shop regularly because I live within walking distance of the High Steet. Better parking would make it easier to encourage more people to use the shops in Rottingdean.		
165	15/11/2020 23:14 PM ID: 152495015	Free 30 minute parking		
166	15/11/2020 23:21 PM ID: 152495157	More variety of shops.		
167	16/11/2020 07:54 AM ID: 152498786	N/A		
168	16/11/2020 13:41 PM ID: 152531040	More shops. It is a shame that that the shops are not surviving in the village and being turned in to offices or being left empty		
169	16/11/2020 15:04 PM ID: 152544918	Less traffic		
			answered	169
			skipped	83

## 4. SUSTAINABILITY, MOBILITY AND TRANSPORT




### 20. How much do you agree or disagree with the following statement, I would support a residents parking scheme in Rottingdean, paid for with an annual fee?

			Response Percent	Response Total
1	Strongly agree		13.77%	34
2	Tend to agree		15.38%	38
3	Neither agree nor disagree		19.03%	47

**20. How much do you agree or disagree with the following statement, I would support a residents parking scheme in Rottingdean, paid for with an annual fee?**

			Response Percent	Response Total
4	Tend to disagree		17.00%	42
5	Strongly disagree		29.96%	74
6	Don't know / not sure		4.86%	12
			answered	247
			skipped	5

**21. Are there roads or junctions in Rottingdean that you consider to have specific safety issues?**

			Response Percent	Response Total
1	Yes		86.86%	205
2	No		6.78%	16
3	Don't know / not sure		6.36%	15
			answered	236
			skipped	16

If yes, which road or junctions are unsafe and what are the issues? (211)

1	08/10/2020 14:17 PM ID: 149726449	Park Road junction with The High Street. It's obscured going both into and out of.
2	28/10/2020 19:51 PM ID: 151235363	Park road onto high street
3	02/11/2020 08:18 AM ID: 151482023	Falmer Rd. Unbelievable that there is no crossing at Falmer school for children using bus stop opposite. Speeding is endemic especially early in the morning from 5am. Cycling on pavements From Falmer School towards Rottingdean.
4	02/11/2020 08:48 AM ID: 151482912	Bottom of Steyning Road unsafe for pedestrians trying to cross. Narrow pavement from Lloyds bank to Park Road unsuitable for wheel chairs prams and mobility scooters. People needing to walk up park road are faced with having to risk the narrow pavement, or crossing the road twice.
5	02/11/2020 09:49 AM ID: 151486440	High Street and particularly into Park Road caused by the ludicrous chicane.
6	02/11/2020 10:08 AM ID: 151488522	Court Ord Road / Ely Drive cars parked opposite and close to give way / T junction.
7	02/11/2020 10:16 AM ID: 151489965	High Street near Park Road because of the traffic management scheme
8	02/11/2020 10:21 AM ID: 151489225	Pedestrian issues on west side of the High Street opposite the traffic calming flower box near Park Road! Small pavement and traffic rushing to get past the obstruction!!
9	02/11/2020 10:33 AM ID: 151490958	West street into the high street - the sign doesn't stop people turning R. Eley drive into Court ord - cars parked along Court Ord make turning into Eley dangerous. Court Ord into Falmer road. - traffic is too fast. Often idiots overtake north bound. Cars driving both carriageway too fast, v difficult to exit.
10	02/11/2020 10:45 AM ID: 151490671	High Street/Steyning Road needs a pedestrian crossing. Traffic in the High Street can get very close to pedestrians. Being caught by a wing mirror is not unknown.
11	02/11/2020 11:04 AM ID: 151497403	20 mph limit on the Falmer Road into and out of there village, and the High St is subject to speeding traffic
12	02/11/2020 11:12 AM ID: 151495523	Chailey Avenue between Romney Road and Marine Drive should be double yellow lines on BOTH sides of the road. This would give clear passage to Southbound traffic approaching the junction and avoid this traffic having to overtake parked vehicles on the East side and consequently blocking traffic entering Chailey Avenue from Marine Drive which occurs frequently now.
13	02/11/2020 11:22 AM ID: 151497630	Park Road/ High Street and the Chicane in the High Street. Parents dropping off schoolchildren the High Street. Parents parking in Nevill whilst collecting their schoolchildren. Car drivers parking on

## 21. Are there roads or junctions in Rottingdean that you consider to have specific safety issues?

			Response Percent	Response Total
		either side of Nevill Road and then going to work or shop for the rest of the day.		
14	02/11/2020 11:30 AM ID: 151500679	Steyning Road. Major rat run.		
15	02/11/2020 11:35 AM ID: 151492225	<p>All roads require maintenance on a more regular basis - potholes / signage / kerb repairs</p> <p><b>ROADS</b></p> <p>High Street Road too narrow for buses HGVs blind spot on zebra crossing caused by planter Pavements uneven and too narrow - being used for access to schools and care homes - elderly/infirm Pavements unsafe for wheelchairs and prams etc Volume of traffic excessive for size of road</p> <p>Steyning Road Too narrow for volume and type of traffic (bollards constantly damaged)</p> <p>The Green Access to school not clearly marked existing speed humps ineffective and create noise disturbance Parent parking and school deliveries generate parking on pavements and sometimes obstructions</p> <p><b>JUNCTIONS</b></p> <p>A259/High Street Right turn into High Street from east still dangerous (lanes too narrow and blind spots for vehicles and pedestrians) Queueing traffic almost permanent and creates additional air pollution issues Single lanes on western side of junction and east bound east side contribute to significant levels of congestion and pollution Existing levels of traffic (also affecting major bus routes) too much for Junction layout capacity</p> <p>West Street/High Street From West Street into High Street, the no right turn not adequately signed; still being ignored by some and no/limited enforcement) From High Street to West Street - for parking access for southbound traffic, frequently used but causes delays by affecting the sequence of the traffic lights - lengthening the queues along the High Street</p> <p>Park Road / High Street Turning left from Par Road to go along High Street northbound is dangerous because a) road too narrow at that point and visibility restricted b) Positioning of planter means that southbound traffic have to cross into the northbound lane within feet of the planter at a visibility restricted point increasing the danger of collisions</p> <p>Steyning Road / High Street Steyning Road at the point of the junction is not wide enough to cope with the volume of traffic going through that junction. High Street is not wide enough to provide an adequate turning circle for traffic using the junction Southbound traffic from the High Street into Steyning Road do not have an adequate turning circle to avoid west bound traffic stationary at the junction without mounting the pavement. This traffic can trucks, large vans, buses - when coast road blocked, emergency vehicles etc. This poses a danger for pedestrians as well as vehicles. West bound traffic turning right on to the High Street also have issues: a) Visibility of northbound vehicles on the High Street is limited by the increased queues of southbound traffic caused by the planter and yellow box on the High Street b) turning circle limited - especially when High Street traffic is queueing</p> <p>Vicarage Lane / High Street junction Some southbound traffic on Vicarage Lane cannot turn left onto the High Street without the northbound traffic stopping to provide room as the turning circle is inadequate. Additionally, there is a bus stop within two bus lengths of the junction which causes further congestion. pedestrians crossing Vicarage Lane frequently have to move through stationary traffic - additional danger from bikes and motor bikes in a visually limited area</p> <p>There is more but it is taking too long</p>		
16	02/11/2020 11:40 AM ID: 151501021	Because of the planter in the High Street the cars have to queue either side of pedestrian crossing (opposite Budgens). This means traffic coming in opposite direction are blind to pedestrians on the crossing		
17	02/11/2020 11:41 AM ID: 151501185	<p>High street, planter needs removing as its dangerous with traffic turning into the high street from Park road</p> <p>Yellow box at the narrowest part of the high street just before traffic lights should stay</p>		

## 21. Are there roads or junctions in Rottingdean that you consider to have specific safety issues?

			Response Percent	Response Total
18	02/11/2020 11:46 AM ID: 151501218	A259 High Street crossroads. Speeding cars and lorries jumping lights. Cameras would be great and could make much needed money as well as saving lives. The lights are green for too long leaving pedestrians stranded in the centre of a busy road breathing more pollution and fumes.		
19	02/11/2020 11:48 AM ID: 151500874	High Street/Steyning Road; High Street/Vicarage Lane;		
20	02/11/2020 11:56 AM ID: 151501666	The right turns onto the A259 from Park Road and Nevill Road. Steyning Road can be difficult to negotiate if cars are coming the other way and no place to pull in		
21	02/11/2020 11:59 AM ID: 151504176	Park road leading into high street due to flower pot ie turning left there		
22	02/11/2020 12:09 PM ID: 151503000	See above the planter in the road		
23	02/11/2020 12:10 PM ID: 151504375	High street with that stupid plant pot. Make the yellow box bigger. Install a camera fines from infringement of the box go to the parish.		
24	02/11/2020 12:14 PM ID: 151505273	Bottom of Park Road onto the High Street with the plant pot. As a pedestrian do not feel safe at all as drivers zoom around the plant pot trying to get away from the build-up of traffic that it has created.		
25	02/11/2020 12:23 PM ID: 151501413	Junction of Knole Road with Chailey Avenue bad parking particularly if you have high sided vehs parking there making it difficult to cross the road or pull out safely in a vehicle - Also Chailey Ave Junction with Steyning Road and Chailey Avenue itself suffers with speeding traffic. Also the A259 by the windmill could do with a pedestrian crossing to make crossing safer and for traffic calming		
26	02/11/2020 12:25 PM ID: 151500966	The appalling road surface either side of the entrance road to Longhill School I'm sure some drivers may be concentrating on looking at the road surface and trying to avoid the ruts instead of concentrating on driving. The planter box on the south bound side of the High Street forces cars to drive round the plant box on the wrong side of the road and cars that turn out of Park Road into the High Street creates a very dangerous situation. We have already had one accident with the car going into the front of the shop at this point and if you look at the plant box you will see where vehicles have have scraped it		
27	02/11/2020 12:25 PM ID: 151507026	Flower pot thing in high street		
28	02/11/2020 12:34 PM ID: 151507314	High Street/ Steyning Road High Street/Park Road seriously dangerous to exit safely due to position of flower tub!!!!		
29	02/11/2020 12:45 PM ID: 151508410	Falmer Road - needs to be double yellow lines before the zebra crossing zig zags/ KEEP CLEAR extended by the zebra crossing. Incredibly, people park on the northbound carriageway opposite Lanterns/ Little Challoners/ Challoners driveway as the KEEP CLEAR is only marked on the southbound carriageway. This causes dangerous traffic issues with cars having to deal with parked vehicles (I'm afraid associated with the bowling green) going onto the opposite side of the carriageway, and unexpected stationary traffic as you turn left out of Rottingdean. It is also difficult and dangerous to pull out of the driveway when cars park and obstruct the northbound carriageway.		
30	02/11/2020 13:07 PM ID: 151510621	High Street calming island - pollution from traffic backing up; Stenning Road used as rat run causing constant tailbacks		
31	02/11/2020 13:35 PM ID: 151512421	Congestion in the village leads to irritation which increases speed and the risk of dangerous driving / accidents.		
32	02/11/2020 13:54 PM ID: 151515601	The stupid planter - all it's done is move traffic further up the road. And people turning into the high street are at risk of those approaching from the north. Take it away please before someone gets killed		
33	02/11/2020 14:02 PM ID: 151513646	Traffic light junction A259/High Street can be quite dangerous for pedestrians particularly people with young children, the disabled and the elderly. Also a number of drivers ignore the No Turn Right signs at the bottom of East Street and insist on turning right and merging with traffic waiting /travelling through the traffic lights to the A259 Crossing Steyning Road either at the junction with the High Street or further up with its junction with The Twitten can be very unsafe at times due to the traffic using this as a rat run.		
34	02/11/2020 14:06 PM ID: 151515137	Park Road / High Street junction; cars passing the planter are still on the wrong side of the road when they reach Park Road creating the potential of a collision with a car existing Park Road. As it's a blind corner it's difficult to exist Park Road safely.		
35	02/11/2020 14:07 PM ID: 151512258	Parking close to the corners at end of Dean Court Road and Challoners Close making entrance to both and exit to the latter potentially dangerous.		

## 21. Are there roads or junctions in Rottingdean that you consider to have specific safety issues?

			Response Percent	Response Total
36	02/11/2020 14:35 PM ID: 151518868	High Street flower planter		
37	02/11/2020 14:43 PM ID: 151519395	Where the plant thing is up the high street....get rid of it. Junction of Court Ord Road and Eley Drive. Cars park right on the corner of Eley and right opposite the junction. Also a lorry type van parks opposite On Court Ord Road, opposite the Eley junction. I have had near misses there so I am sure others have too. Because the cars and vans park right on the corner of Eley you can't see what is coming down Court Ord. Cars park on the pavement quite frequently at the top of Court Ord, as you go up on the left hand side. There is no room then for parents pushing buggies except to go out on to the road. You need yo visit this area a few times, especially evenings and weekends to see what I mean.		
38	02/11/2020 14:46 PM ID: 151520483	Bazehill Road with Falmer Road		
39	02/11/2020 14:47 PM ID: 151521042	High street west side		
40	02/11/2020 15:02 PM ID: 151521915	Newlands		
41	02/11/2020 15:08 PM ID: 151521743	Stretch outside Tesco. Park Road (which is used as a rat-run for traffic avoiding the traffic lights). High Street where pavement isn't wide enough for pedestrians to walk safely.		
42	02/11/2020 15:09 PM ID: 151521752	Steyning road newlandsroad . The crossing adjacent to handy hardware and the car park steyning and Newlands are used as a rat run and cars ignore the speed limit		
43	02/11/2020 15:14 PM ID: 151522919	Newlands Road onto Marine Parade.		
44	02/11/2020 15:17 PM ID: 151523944	Steyning is too narrow for the volume of traffic. Lots of parking on the pavement around St Aubyns Field perimeter.		
45	02/11/2020 15:30 PM ID: 151525222	Parking on the double yellow lines at the bottom of Bazehill Rd, Dean Court Rd, parking outside the schools and anywhere else on double yellow lines		
46	02/11/2020 15:45 PM ID: 151525301	The plant pot in the road in the high street can cause issues when people are turning left out of the road opposite it. I do believe some people have hit it when trying to turn left. Also, sometimes people park right next to the plant pot as you head towards the traffic lights. They park just before the plant pot causing issues. The junction of Eley Drive and Court Ord Road can cause issues due to the parking around this area. A van and a car often park right on the junction on the left hand side of Eley just before turning into Court Ord. Because cars driving on Eley heading towards Court Ord have to then drive on the wrong side of the road, cars turning into Eley then can come face to face causing one of the cars if not more to have to reverse to let the other through. I feel it is only a matter of time before an accident happens. Especially if the lorry that often parks directly opposite the junction on Court Rd Road is Parker there. People don't seem to use their drives preferring to park on the road and don't care about the congestion this might cause.		
47	02/11/2020 15:50 PM ID: 151526386	Steaming Road has problems as traffic has to pull in to let oncoming pass if the parking areas are busy. However people need the raking too. Wil be major problems when the building is complete		
48	02/11/2020 15:53 PM ID: 151524591	High Street and Park Road made extremely dangerous by the placing of a large planter in the southbound lane of the High Street. Steyning Road massive increase of traffic resulting from the placement of above planter has resulted in many snarl-ups, traffic mounting the pavement, road rage and increased pollution. Junction of A259 and High Street see point 23 below		
49	02/11/2020 16:01 PM ID: 151528025	Park Road junction with high Street an accident waiting to happen, due to the planter cars on wrong side of the road when someone turns left out of park road into the high Street.		
50	02/11/2020 16:02 PM ID: 151522330	The timing on the traffic lights coming out of the High Street into Marine Parade - consult the shops on the junction about this.  The flower pot on the High Street causes a lack of speedy access to emergency vehicles in both directions.		
51	02/11/2020 16:04 PM ID: 151523917	The planter in the High Street is an obstruction to traffic and a dangerous hazard to road users and pedestrians at the junction of the High Street and Park Road. It has increased the frequency and length of southbound tailbacks, which are often past the junction of Vicarage Lane and Dean Court Road and out onto the Falmer Road. This has caused increased pollution. It has also exacerbated the problems with motorists ignoring the pedestrian crossing. Remove the planter and mark the road with a yellow box diamond instead. Whilst yellow box diamond markings are not always obeyed, they would be less hazardous than the planter. West Street/ High Street - the No Right Turn from West Street is		

## 21. Are there roads or junctions in Rottingdean that you consider to have specific safety issues?

			Response Percent	Response Total
		routinely ignored, and drivers have even given abuse when told.		
52	02/11/2020 16:13 PM ID: 151529086	Most of them really, speeding being the most seen road safety issue		
53	02/11/2020 16:34 PM ID: 151530583	Bottom of Park Road, the flower.tub causes an obstacle		
54	02/11/2020 16:36 PM ID: 151531460	Main high street , calming , cars still speed round it , almost hitting cars coming from side road and other direction		
55	02/11/2020 16:37 PM ID: 151531392	High Street		
56	02/11/2020 16:38 PM ID: 151531156	Park Road/ High Street - the planter does not help, the yellow box is good. Steyning Road is too narrow with parking and will only get worse with the new development.		
57	02/11/2020 16:42 PM ID: 151531364	Steyning Road, High Street particularly where the planter is situated.		
58	02/11/2020 16:53 PM ID: 151531769	Turning into Knole Road from Grand Crescent as only 50% of people look left to The Park		
59	02/11/2020 16:54 PM ID: 151531714	See previous note		
60	02/11/2020 17:08 PM ID: 151534353	Steyning Road where it meets at the top and the bottom. Also pulling out of car park from shops onto High Street. I would like to know if a One Way system would improve safety and flow.		
61	02/11/2020 17:31 PM ID: 151533419	HIGHT STREET WITH THIS STUPID POTTER PLANT IN THE MIDDLE OF THE ROAD..UNSAFE AND MORE TRAFFIC..		
62	02/11/2020 17:34 PM ID: 151532265	The Steyning road/high st.junction		
63	02/11/2020 17:55 PM ID: 151537365	The flower pot in the high street.		
64	02/11/2020 18:14 PM ID: 151538729	Outside Devesons - people still try to turn right, the road marking is faded and people still try to squeeze along the pavement on the very narrow pavement opposite Devesons.		
65	02/11/2020 18:21 PM ID: 151539637	Steyning Road and Chailey Avenue. Cars travel too fast going towards the village. Lots of children cross at that junction to get to school		
66	02/11/2020 18:21 PM ID: 151539430	whole high street		
67	02/11/2020 18:26 PM ID: 151539837	Near green outside school		
68	02/11/2020 18:46 PM ID: 151540155	Falmer Road. We need pedestrian traffic lights close to bus stops . Most of Falmer Road only has pedestrian access on one side on the road. Also the 'traffic calming' in the High Street is at a dangerous junction for people turning left into the high street.		
69	02/11/2020 19:14 PM ID: 151542059	High street. Heading to beach flower box in road and have to pull out to overtake as cars turning left into high st... many near misses. Also pedestrian crossing has got no clear view when there's a queue		
70	02/11/2020 19:19 PM ID: 151542774	Bottom section of dean court road, parked cars close restricted visibility		
71	02/11/2020 19:23 PM ID: 151543369	The planter is dangerous		
72	02/11/2020 19:24 PM ID: 151543296	Steyning road is like a race track car been hit when parked needs to be one way		
73	02/11/2020 19:27 PM ID: 151542909	Steaming Avenue and Park Road		
74	02/11/2020 19:36 PM ID: 151543934	Definitely the junction of Nevill Road and Marine Drive. Bus lane has created a very dangerous entry and exit as visibility is very poor, particularly when traffic is backed up (frequently). There have been accidents at this junction. Should not allow bikes/motorbikes in the bus lane as it is impossible to see them coming up the inside of the traffic when you approach from either direction.  High Street is dangerous, and the recent addition of a large planter in the street to slow the traffic has		

## 21. Are there roads or junctions in Rottingdean that you consider to have specific safety issues?

			Response Percent	Response Total
		not helped.		
75	02/11/2020 19:46 PM ID: 151544454	Meadow Parade and Falmer Road - speeding from south		
76	02/11/2020 19:50 PM ID: 151544950	Plant pot in the road		
77	02/11/2020 19:53 PM ID: 151545148	Park road with the flower pot and blind corners		
78	02/11/2020 19:55 PM ID: 151544381	People parking right on the junctions of Eley Drive and Court Ord Road which I use daily - an accident waiting to happen. The planter on the High Street seems to cause no end of issues, though the box junction is brilliant and i'm grateful for it on a daily basis		
79	02/11/2020 20:00 PM ID: 151545434	Steyning Road should be made one-way. In the few weeks I have been here I have had two of my bollards knocked over by vehicles trying to pass one another. Frequent issues with cars mounting the pavement, entering driveway space etc.		
80	02/11/2020 20:18 PM ID: 151546529	High street		
81	02/11/2020 20:34 PM ID: 151547226	Junction of knole road and chailey avenue has parked cars making it difficult for pedestrians to cross. Junction of The Park and Little Crescent always has a small grey car parked over the crossing making pedestrians have to walk on the grass. Cars travel too fast on west street in front of Tesco		
82	02/11/2020 21:00 PM ID: 151548891	Dean Court Road meets the green. Needs an island in the middle. Try to walk children to school but its a blindspot		
83	02/11/2020 21:09 PM ID: 151549292	Steyning Road. Whilst you allow parking it's very difficult to navigate		
84	02/11/2020 21:18 PM ID: 151549587	High street. Planter!		
85	02/11/2020 21:41 PM ID: 151548100	People park on Court Ord Road directly opposite the end of Eley drive, causing people to drive on the wrong side of Court Ord Road as they approach the junction from Falmer Road		
86	02/11/2020 22:26 PM ID: 151551664	End of Dean Court Road at the junction with Falmer Road. Double yellow lines are there to make the junction safe for vehicles exiting D C Rd. to avoid incoming traffic. Vehicles often park on the double yellow line including some displaying disabled badges. The Highway Code states the reason for this junction rule which also applies to disabled badge holders. The forbidden parking distance from the junction is 10 metres which explains the length of the double yellows.		
87	02/11/2020 23:42 PM ID: 151554448	1. Tractors/low loaders whizzing up and down Bazehill Road 2. coming north up the High Street, you get to the Green, and just where the road is about to narrow and there's a single road hump just where it gets narrower, that is where idiot car drivers always try to overtake me and Ollie in the trap, just where the road is narrowing and there isn't space, and we get jammed into the kerb. I have taken to driving up that bit with my whip out to the right, as if I'm signalling about to turn right into the road going to the Denes. Poor little Ollie, he goes faster than they think and it's not fair to expect him to jam on the brakes in about 3 yards cos they whizz past just where the road narrows on the left.		
88	03/11/2020 02:55 AM ID: 151556415	High street during heavy rain		
89	03/11/2020 07:16 AM ID: 151557957	Take away the bell at neville st		
90	03/11/2020 09:14 AM ID: 151561616	Lower end of Park Road at the junction with the High Street. Traffic turning left into the High Street is on a collision course with traffic avoiding the flower trough barrier.		
91	03/11/2020 09:35 AM ID: 151564725	Bottom of High street		
92	03/11/2020 09:50 AM ID: 151566446	High street and park road because of planter		
93	03/11/2020 11:19 AM ID: 151576520	The box of earth blocking the high street is too close to the junction with Park Road. It is highly dangerous with traffic trying to turn out of Park Road and others trying to overtake the box. It should be removed immediately. It makes queues longer as often one is stuck behind it by traffic heading north when the traffic lights are green. Cars therefore have to spend longer stationary in the high street.		
94	03/11/2020 11:33 AM ID: 151575584	The planter in the High Street is a major nuisance. I don't think it helps the traffic flow, there has been one accident involving it already. The evening rush hour queue is now regularly back to the Cricket		

## 21. Are there roads or junctions in Rottingdean that you consider to have specific safety issues?

			Response Percent	Response Total
		Ground. The yellow zig zags are much more successful for stopping traffic at the pinch point. Since lockdown the Falmer Road leading north seems to have become a race track. Cars regularly are going much faster than 30 especially at the bend by the Cricket Ground. A strategically position speed camera on that bend would be very good.		
95	03/11/2020 13:07 PM ID: 151589696	Park Rd to high street Crossing on high street needs extra measures as cars do not always stop		
96	03/11/2020 13:18 PM ID: 151590693	Turning right out of Newlands Road, turning right out of Chailey Avenue as there are no yellow boxes or keep clear notifications prompting motorist to let you turn right.		
97	03/11/2020 13:55 PM ID: 151595185	Just about all of them. Get rid of the planter in the High Street.		
98	03/11/2020 15:26 PM ID: 151605595	Steyning Road should be one way.		
99	03/11/2020 15:32 PM ID: 151604644	Park Road/High st, due to planter West st onto high st, & narrow pavement Gorham Av speed limit never observed as it is a straight road - people go really fast. Northfield rise/dean court road - pavement parking on corner means pedestrians can't see to cross		
100	03/11/2020 16:03 PM ID: 151608349	Nevill Road. The bus lane ends too near the entrance and is dangerous when turning left from the A259 travelling East. The space for turning right into Nevill Road travelling West is also too narrow. Wide enough for a motorbike maybe but not for a car. There should also be a pedestrian crossing allowing people to cross safely to the Windmill bus stop (travelling West). It's lethal, particularly at dusk or at night.		
101	03/11/2020 17:02 PM ID: 151615766	Court Ord Rd junction with 1. Falmer Road and 2. Eley Drive. Inconsiderate parking at no. 2 and motorists ignoring double yellow lines at 1. Unsighted access to both junctions.		
102	03/11/2020 17:16 PM ID: 151616712	High Street/Park Road - the planter. Steyning Road - the planter which is causing more traffic to use it.		
103	03/11/2020 17:58 PM ID: 151619034	Inconsiderate & impatient drivers sometimes drive on the wrong side of the High Street to avoid queuing traffic when turning right into Park Road.		
104	03/11/2020 18:21 PM ID: 151624289	Coast road and high street junction.		
105	03/11/2020 20:02 PM ID: 151630682	From the High street turning left into Steyning Road. Vehicles regularly go over the pavement.		
106	03/11/2020 20:49 PM ID: 151634667	Flower pot in high street		
107	03/11/2020 22:10 PM ID: 151638521	Steyning road is very bad when vans park illegally at the high street end		
108	03/11/2020 22:13 PM ID: 151638484	The High street/ Steyning Road - too much traffic and no thought our options of how to improve traffic		
109	03/11/2020 22:54 PM ID: 151639687	Where to start?! Steyning Road, Chailey Avenue for starters.		
110	03/11/2020 23:54 PM ID: 151640630	Junction of High St and Park Road. It's so dangerous due to location of the planter that I no longer use it and access High St from West St instead. Crossroads of High St and Steyning/Nevill Rds is also dangerous as drivers try to find a gap in traffic to turn on to High St		
111	04/11/2020 09:44 AM ID: 151651443	Steyning Road, too narrow for the volume of traffic with a lot of parking		
112	04/11/2020 10:06 AM ID: 151652325	Falmer Road & Court Ord Road: improved with the extended yellow lines but parking near to junction remains an issue. As does parking on pavements in the same area.		
113	04/11/2020 12:48 PM ID: 151664017	Steyning Road - this is used as a cut through and makes it difficult to negotiate travel up and down the road especially at peak times. When the St Aubyn's development is finished, this can only get worse and make it a danger to both the public and the parked cars. Perhaps making this road one way may be a solution or stopping the parking in the road altogether (except for the houses along this road).		
114	04/11/2020 14:35 PM ID: 151680210	park road turning north onto high street		
115	04/11/2020 15:13 PM ID: 151684945	The plant pot blocking the road, the intersection there is dangerous.		

## 21. Are there roads or junctions in Rottingdean that you consider to have specific safety issues?

			Response Percent	Response Total
116	04/11/2020 15:17 PM ID: 151684606	Around the pond, high street, crossroads on A259		
117	04/11/2020 17:26 PM ID: 151699321	Knole road and Grand crescent needs a stop sign		
118	04/11/2020 18:23 PM ID: 151704750	Junction of High Street and A259		
119	04/11/2020 20:09 PM ID: 151661932	Newlands road		
120	04/11/2020 21:03 PM ID: 151715286	1. The Green turning on to Steyning Road. Drivers not indicating, driving on the pavement, speed turning on to Steyning Road. 2. The speed at which drivers approach the pedestrian crossing on the High Street and above the Bowling Green.		
121	04/11/2020 21:31 PM ID: 151713678	Steyning Road/Neville Road across the High Street. Unsafe to cross to get to the bus stop for No. 2 busses or the shops in Nevil Road. More traffic one the new development in/off Steyning Road has finished		
122	05/11/2020 08:10 AM ID: 151731133	Steyning Road and the High St. Always congested. Both far too narrow. Steyning Rd has a wide pavement and verges on one side which could easily be widened which would ease flow of traffic.		
123	05/11/2020 10:19 AM ID: 151734013	Park rd L turn to the High st cos of the traffic pulling around the planter Marine Drive to west St...unsafe cos of pedestrians and buses and delivery lorries..I think should be no access to west st for vehicles from marine drive except delivery lorries...an exit only for buses and basically one way... Vicarage lane must be dangerous at school times but I don't go there Who knows what Steyning road will be like		
124	05/11/2020 10:41 AM ID: 151741341	traffic The ""safety"" island on the A259 near the Post Office is horrific due to the speed and density of the traffic. The island to cross the the High Street there, with no actual pedestrian crossing lights, is dangerous as you have to look in three directions and double check when leaving the island going west to the car park.		
125	05/11/2020 13:11 PM ID: 151759199	Park Road and the High Street because of the Planter...already accidents and near misses.		
126	05/11/2020 14:18 PM ID: 151766340	Park Road at the junction of the High Street. Coming from Park Road turning left into the High Street is a lottery with traffic in the High Street on the wrong side of the road passing the planter.		
127	05/11/2020 14:33 PM ID: 151764009	The main cross roads and all junctions onto/off coast road. High street also dangerous with uneven and narrow pavements		
128	05/11/2020 17:25 PM ID: 151786116	As mentioned before, the junction of Eley Drive and Court Ord Road - this needs double yellow lines as cars and vans constantly park opposite the junction which makes it very difficult and dangerous to drive there.		
129	05/11/2020 17:27 PM ID: 151785121	All of it. Too much traffic. Children's school drop off and pick up is a shambles of badly parked cars and blocked views for other vehicles and pedestrians. Schools should be for local people and children and parents should WALK .		
130	05/11/2020 19:20 PM ID: 151796139	The highstreet The highstreet going onto Steyning Road. The cross roads on the coast road.		
131	05/11/2020 22:15 PM ID: 151807046	Junction of High Street & Park Road		
132	06/11/2020 09:53 AM ID: 151823498	High Street and Steyning Road		
133	06/11/2020 10:08 AM ID: 151819955	- turning left from Park road onto the high street		
134	06/11/2020 12:44 PM ID: 151843694	Issue of cars turning out of Park Road onto high street... park road should be one way going up from the high street Cars coming out of Dean Court Road don't stop and drivers looking right at traffic coming down from Falmer road instead of watching for people crossing Vicarage Road near the Elms		
135	06/11/2020 18:15 PM ID: 151876928	Marine Parade. Newlands Road crossing to bus stop.		
136	06/11/2020 21:40 PM ID: 151887851	ParkRd/High St, turning onto high st while plantpot is there		

## 21. Are there roads or junctions in Rottingdean that you consider to have specific safety issues?

			Response Percent	Response Total
137	07/11/2020 11:18 AM ID: 151901976	The High Street is highly dangerous and Steyning Road is not wide enough for parked cars plus traffic in two directions.		
138	07/11/2020 11:56 AM ID: 151904144	Newlands Road onto A259, it needs road arrows directing which lane should be used for the right turn		
139	07/11/2020 14:03 PM ID: 151912317	The High Street, Steyning Road, Bottom Dean Court Road, Bottom Bazehill, Bottom of Park Road, Bottom West Street, Chailey is a rat run for Saltdean people trying to avoid the seafront, Grand Crescent, again a rat run for Saltdean people. All exits to the South Coast Road, Little Crescent, Chailey Newlands. Nevill Road on Marine drive by Windmill is full of people parking and going to get the bus.		
140	07/11/2020 15:32 PM ID: 151915320	Park road and High street		
141	07/11/2020 16:01 PM ID: 151918942	Junction of Eley Drive/Court Ord Road-- dangerous to turn out or into Eley Drive due to trucks/vehicles park opposite or around the junction- should be yellow lines.		
142	07/11/2020 16:39 PM ID: 151920000	pls see above re Steyning Road and High Street		
143	08/11/2020 08:22 AM ID: 151938182	High Street. Cars come down here at very fast speed. Needs police to stand by the convent with a speed gun		
144	08/11/2020 11:43 AM ID: 151942950	The High Street and Steyning Road due to people parking on the double yellow lines at the bottom of Steyning Road. Too much traffic on the High Street not helped by the planter in the middle of the road which has just extended the traffic queues round the pond!		
145	08/11/2020 15:22 PM ID: 151951724	Junction at Dean court road to high street, high st/steyning road, around duck pond and Kipling gardens - all lack pedestrian priority crossing points. crossing high street parallel to marine drive on both sides of marine drive does not say when it's safe to walk or where to expect turning vehicles that could hit you,, lack of clearly indicated pedestrian walking areas around Tesco and car park which would help children and drivers on those dark late afternoon school bus rides home where the children need to get back into the village and are trying to send their way through a bunch of idling or moving cars in the car park.		
146	08/11/2020 15:27 PM ID: 151951389	I would have liked to see a question about speeding of vehicles through the village which is dangerous and has caused injury to people and damage to houses.		
147	08/11/2020 16:17 PM ID: 151953449	Chailey avenue - it's a straight road and people speed along especially as it's a rat run. Traffic calming measures are needed. Corner of Chailey and Knole road - people cut the corner all the time and drive over the pavement		
148	08/11/2020 17:00 PM ID: 151955429	The High Street is a disgrace and absolutely dangerous for pedestrians particularly south of the bakers. The junction from Park Road into High Street requires analysis.		
149	08/11/2020 17:17 PM ID: 151952998	Steyning Rd (too much traffic, not wide enough for two large vehicles to pass - difficult to pull out and turn right into high street. Volume of traffic makes it difficult to cross road from Cricket Club to Park and from bus stop at bottom of coast road, opposite Newlands Rd (pedestrian crossings would help)		
150	08/11/2020 18:30 PM ID: 151959584	Park road off high street. Bottom of Steyning. Junction with High Street.		
151	09/11/2020 09:53 AM ID: 151979626	Turning left onto high st from bottom of park street		
152	09/11/2020 12:39 PM ID: 151994940	One of the problems of the flower box in the High Street is that if pulling out to go south it is possible to go straight into someone turning left out of Farm Road or Tesco slip road.		
153	09/11/2020 13:55 PM ID: 152002657	High street pavement very narrow in parts, a one-way system for pedestrians would be a bit strange but could help		
154	09/11/2020 14:55 PM ID: 152010626	high street junction with coast road - crossing is unsafe for pedestrians across high street. parking on corner of dean court road and the green - cars turn up Dean Court road without being able to see if their way is clear - would be good to reduce parking at the junction.		
155	09/11/2020 15:41 PM ID: 151768337	Heading south and turning left into Steyning road can be dangerous. Vehicles (myself included) mount the kerb and could injure pedestrians. The planter on the High St by Park Rd is a disaster.		
156	09/11/2020 16:22 PM ID: 152022348	Where A259 joins Park Road. Rather too much parking going on for safety really.		
157	09/11/2020 19:16 PM	lower and high st		

## 21. Are there roads or junctions in Rottingdean that you consider to have specific safety issues?

			Response Percent	Response Total
	ID: 152045877	sharp turn at Steyning Rd		
158	09/11/2020 19:57 PM ID: 152049169	The through flow of traffic, the entire high st 'car park' causes the most polluted road in the country, I live on that road and am extremely concerned at the impact on mine and my children's health		
159	10/11/2020 07:54 AM ID: 152063021	Better crossing facilities for Longhill school. The high street has been much improved by the calming devices		
160	10/11/2020 09:35 AM ID: 152069685	Turning out of Park Road onto the High Street		
161	10/11/2020 10:37 AM ID: 152074667	Park Road turning onto the High Street Steyning Road - on-street parking makes it impossible to have 2 lanes of traffic		
162	10/11/2020 10:43 AM ID: 152076634	High street with planter. The yellow box works but not the planter.		
163	10/11/2020 10:51 AM ID: 152077414	A259/HIGH ST		
164	10/11/2020 11:14 AM ID: 152078745	B2123 (Green) and High Street. Drivers fail to stop at junction and give way to pedestrians. This junction should be clearly marked as hazardous and a 'Beware pedestrians' sign displayed.		
165	10/11/2020 12:01 PM ID: 152082956	In general the traffic is so slow that there is plenty of time to be aware of vehicles.		
166	10/11/2020 14:25 PM ID: 152097884	The bottom of Park road and the High Street		
167	10/11/2020 18:51 PM ID: 152131936	The bottom of Park Road when coming out into the High Street, also Dean Court Road when entering.		
168	10/11/2020 19:08 PM ID: 152132507	Turning right from Newlands Road into the coast road towards Brighton can be hard. Turning off the coast road from the east can be tricky with the parked cars obscuring the view of a car coming along Newlands Road towards the coast road.		
169	10/11/2020 19:14 PM ID: 152133669	The High Street - too much heavy traffic. Not enough space for pedestrians.		
170	10/11/2020 19:25 PM ID: 152134064	1. Dean Court Road and The Green - speeding traffic from Woodingdean into the village. 2. Steyning Road into High Street and across to Post Office sorting area. Vehicles entering on wrong side of road and failing to give way to High Street traffic.		
171	11/11/2020 11:03 AM ID: 152162712	Crossroads at bottom of Steyning road.		
172	11/11/2020 11:26 AM ID: 152158655	1. Exit from the small park at the end of the Bridleway at the back of the Rotyngs where drivers exit too fast and no where for people and animals to go. 2. Corner of Steyning Road and High Street, totally chaotic at times especially now 'plant pot' is in situ in the village causing continual backlog. 3. Extremely dangerous at the corner of High Street and Park Road, when cars pull around plant pot not seeing cars coming from Park Road. Consideration should be given to pedestrianizing the High Street in a plan to divert traffic from		
173	11/11/2020 22:08 PM ID: 152231935	East of Park Rd onto High St turning left. Crossing zebra crossing at Budgens, specifically from east to west.		
174	12/11/2020 10:06 AM ID: 152250142	Hogs plat is blocked Monday-Friday in school term. Meaning vets ambulance, ranges fire engines are unable to get any access.		
175	12/11/2020 10:19 AM ID: 152249766	Speeding on the Falmer Road heading north out of the village.		
176	12/11/2020 10:48 AM ID: 152253921	The junction of Dean Court Road and Vicarage lane as parked cars ( on yellow lines) make it difficult to see oncoming traffic.		
177	12/11/2020 10:48 AM ID: 152253779	Speeding wherever. Steyning Road because of the amount of traffic that uses this. It has always been fairly busy as a rat run but is much worse now because of High St experiment.		
178	12/11/2020 11:09 AM ID: 152256912	The pavement opposite the plough. I've seen lorries drive too fast round that corner over hanging the pavement and one nearly hit my daughter. It was very scary.		
179	12/11/2020 12:06 PM ID: 152263668	Park rd and the High st.		
180	12/11/2020 12:51 PM	Steyning Road/High Street junction. Since traffic calming planter has been put in place, trying to cross		

## 21. Are there roads or junctions in Rottingdean that you consider to have specific safety issues?

			Response Percent	Response Total
	ID: 152266348	the bottom of Stenning Road has become very difficult due to the amount of traffic turning left into Stenning Road to avoid the planter .		
181	12/11/2020 13:30 PM ID: 152271710	The number of cars I now see 'jumping' the read traffic lights on the coast road and at the High Street junctions is very alarminig.		
182	12/11/2020 17:13 PM ID: 152296913	High Street planter near junction of Park Rd		
183	13/11/2020 11:37 AM ID: 152341935	The crossings on the coast road especially the one at the bottom f the High Street		
184	13/11/2020 14:14 PM ID: 152362518	By the pond		
185	13/11/2020 16:28 PM ID: 152376994	Trying to cross the road outside The Plough. Dangerous as you can't see cars until you are almost on top of you.		
186	13/11/2020 18:09 PM ID: 152384877	The junction of Vicarge lane and the high street		
187	14/11/2020 09:27 AM ID: 152410802	Bottom of Steyning Rd, hence my request for parking bells.		
188	14/11/2020 11:01 AM ID: 152412162	Falmer Road - speeding, ignoring/not being aware of the 20mph signs. Last week a car smashed into & destroyed the flint wall of one of our neighbours.		
189	14/11/2020 12:49 PM ID: 152426342	All junctions as traffic is cutting through at speed		
190	14/11/2020 13:47 PM ID: 152430067	Chailey Ave, used as cut through, traffic much to fast, speed bumps ?		
191	14/11/2020 15:36 PM ID: 152434523	Traffic light area by A259 not pedestrian friendly. Have to stand in the middle of the road a long time and people get impatient. No green man on Tesco side. Turning left for vehicles from Neville rd on to High st. Crossing Steyning rd as a pedestrian. Some cars don@t signal and wizz round		
192	14/11/2020 18:16 PM ID: 152445219	Falmer Road between Rotyngs and Longhill School both north and south directions. I've been overtaken on this stretch whilst driving 30mph on numerous occasions. The speed watch people go there so they must know it's an issue. There needs to be traffic calming measures along that stretch.  Also I've had near misses at bottom of Park Road turning into High St heading north. Visibility is difficult due to the planter with cars heading south past the planter nearly colliding with cars coming out of Park Road. The planter causes the problem and I struggle to see the purpose of it. I agree with the yellow hatched area in the narrower part of High Street as this has improved waiting traffic now being able to move northwards more easily. The planter also obscures the zebra crossing on the High Street when there are a number of cars behind it, making approaching the zebra crossing difficult when driving north. Crossing the zebra crossing east to west is unsafe when the cars are queuing as they do so on what ordinarily they would not be allowed to as there would be zig-zags preventing cars being stationary.		
193	14/11/2020 20:14 PM ID: 152448998	Steyning Road . Far too much traffic.		
194	14/11/2020 20:15 PM ID: 152450164	Park Lane / High St		
195	14/11/2020 20:40 PM ID: 152451263	Turning left out of Park Road onto the High street due to the planter on the High street		
196	14/11/2020 23:08 PM ID: 152454921	S Bend in Dean Court Road (approximately outside No 39) is a complete blind spot both ways when vehicles are parked which is constant. This is extremely dangerous and an accident waiting to happen. Double yellow lines needed on both sides of the road.		
197	15/11/2020 10:21 AM ID: 152462290	yellow boxed area in high street would benefit from signage and renovation and being made bigger. also could have a sleeping policeman. Nevill Rd needs much better signage at bottom to state its a cul de sac. Big sign up on high street -LED display- saying"" pollution sensor particulates reading"" , and ""Switch off engine""		
198	15/11/2020 11:19 AM ID: 152466000	The new planter stuck on the middle of the High Street.		

## 21. Are there roads or junctions in Rottingdean that you consider to have specific safety issues?

			Response Percent	Response Total
199	15/11/2020 15:14 PM ID: 152477046	Traffic is still turning right from the car park at Tesco/dental surgery.		
200	15/11/2020 17:09 PM ID: 152482883	Whipping Post Lane - drivers frequently accelerate after turning right by the Plough and make little allowance for the parked cars/dogs/children who also use WPL.		
201	15/11/2020 19:22 PM ID: 152486364	A259 and High Street junction - crossing from the High Street to West Street without a green man.		
202	15/11/2020 20:47 PM ID: 152490649	Crossing High Street from Devesons/Post Office to Tesco. No puffin crossing.		
203	15/11/2020 22:07 PM ID: 152492832	The whole of the High Street is dangerous by the sheer number of cars& lorries using the road. Steyning Road is the also a dangerous road and needs, as a matter of urgency, to be made one way to prevent traffic feeding into the High Street. Also traffic turning into and coming out of Park Road and the road down from Tesco are both extremely dangerous. Often drivers overtake several cars, irrespective of the danger to others, to turn left into Park Road and still cut across traffic exiting the road from Tesco.		
204	15/11/2020 22:12 PM ID: 152493351	the planter in the high street has encouraged traffiic heading south to drive too fast after passing the planter to get through the lights. There is too much through traffic		
205	15/11/2020 22:46 PM ID: 152494249	Bottom of the High St & A259. Traffic should be slowed on approach to the traffic lights		
206	15/11/2020 22:46 PM ID: 152494085	The crossroads where the High Street meets Marine Drive.		
207	15/11/2020 23:14 PM ID: 152495015	Cranleigh avenue/coast road- double yellow lines should go further up the road. Especially dangerous when buses exiting and entering the road		
208	15/11/2020 23:21 PM ID: 152495157	Stenning Road, too many parked cars and too much traffic		
209	16/11/2020 07:54 AM ID: 152498786	Chailey Avenue and coast road. Parking is permitted too close to junction		
210	16/11/2020 13:41 PM ID: 152531040	Bottom of Dean Court Road, Outside the Plough & Outside Rottingdean Club, during school pick up/drop off times. Bottom of Steyning Road, bottom of Park Road, in heavy traffic is dangerous on foot. The corner of Dean Court Road ( Rottingdean Motors always dump vehicles on this bend for weeks ) is dangerous as you cannot see oncoming vehicles. The bottom of West Street. People always ignore the no right turn sign.		
211	16/11/2020 15:04 PM ID: 152544918	In the high street at the bottom of Park Road and with the traffic coming into the High Street from the main south coast road		

## 22. How satisfied or dissatisfied are you with the following in Rottingdean?

	Very satisfied	Fairly satisfied	Neither satisfied nor dissatisfied	Fairly dissatisfied	Very dissatisfied	Don't know / not sure	Response Total
Frequency of buses	56.5% (139)	22.0% (54)	12.2% (30)	3.3% (8)	0.0% (0)	6.1% (15)	246
Cost of bus journeys	28.9% (69)	20.9% (50)	16.3% (39)	13.0% (31)	13.8% (33)	7.1% (17)	239
Bus routes	36.8% (89)	30.6% (74)	14.5% (35)	8.7% (21)	3.3% (8)	6.2% (15)	242
						answered	247
						skipped	5

## Matrix Charts

22.1. Frequency of buses			Response Percent	Response Total
1	Very satisfied		56.5%	139
2	Fairly satisfied		22.0%	54
3	Neither satisfied nor dissatisfied		12.2%	30
4	Fairly dissatisfied		3.3%	8
5	Very dissatisfied		0.0%	0
6	Don't know / not sure		6.1%	15
			answered	246

22.2. Cost of bus journeys			Response Percent	Response Total
1	Very satisfied		28.9%	69
2	Fairly satisfied		20.9%	50
3	Neither satisfied nor dissatisfied		16.3%	39
4	Fairly dissatisfied		13.0%	31
5	Very dissatisfied		13.8%	33
6	Don't know / not sure		7.1%	17
			answered	239

22.3. Bus routes			Response Percent	Response Total
1	Very satisfied		36.8%	89
2	Fairly satisfied		30.6%	74
3	Neither satisfied nor dissatisfied		14.5%	35
4	Fairly dissatisfied		8.7%	21
5	Very dissatisfied		3.3%	8
6	Don't know / not sure		6.2%	15
			answered	242

23. Do you have any other comments about public transport in Rottingdean?					Response Percent	Response Total
1	Open-Ended Question				100.00%	119
1	08/10/2020 14:17 PM ID: 149726449	A direct link to Lewes via the Amex Stadium and universities would be helpful				
2	28/10/2020 19:51 PM ID: 151235363	Too expensive				
3	02/11/2020 08:18 AM ID: 151482023	I would like to see a bus route from Rottingdean to Brighton along Falmer Rd which doesn't go all around Woodingdean. This would cut journey time by 15-20 minutes. A route from Rottingdean to Brighton via Falmer Stadium.				
4	02/11/2020 08:48 AM ID: 151482912	No.2 bus should be more frequent. The No.2 route through Woodingdean adds too much time to a journey into town. It's too expensive to make it viable. It's cheaper to drive.				
5	02/11/2020 10:08 AM ID: 151488522	Better connections to north of village and Falmer station Cheap (e.g. 50p) hop on hop off service for getting in/out of centre of village				

### 23. Do you have any other comments about public transport in Rottingdean?

			Response Percent	Response Total
6	02/11/2020 10:21 AM ID: 151489225	No		
7	02/11/2020 10:33 AM ID: 151490958	North bound buses need improvement better routes. A 20p-50p jump on & off and ride a few stops scheme would be brilliant.		
8	02/11/2020 10:45 AM ID: 151490671	One to the University and Lewes might be useful.		
9	02/11/2020 11:12 AM ID: 151495523	No		
10	02/11/2020 11:22 AM ID: 151497630	We do not use public transport during Covid-19.		
11	02/11/2020 11:35 AM ID: 151492225	During busy times, the westbound buses (to Brighton) are frequently full and commuting is difficult due to the capacity limitations during rush hours		
12	02/11/2020 11:46 AM ID: 151501218	Bus to Falmer would be a godsend.		
13	02/11/2020 11:48 AM ID: 151500874	It's better than most places		
14	02/11/2020 11:56 AM ID: 151501666	It would be useful to have the option of a bus going through Ovingdean to Rottingdean regularly rather than just the 57 bus on Sunday to serve villagers unable to drive or walk the distance especially if they have shopping to carry on the way back		
15	02/11/2020 11:59 AM ID: 151504176	Transport from Rottingdean to universities would be very useful		
16	02/11/2020 11:59 AM ID: 151502860	Smaller buses to accommodate the width of the road		
17	02/11/2020 12:10 PM ID: 151504375	Yes the 2 should be made to turn right at the lights and turn at the blind vets.		
18	02/11/2020 12:14 PM ID: 151505273	Buses are fantastic here, I don't use the no.2 bus as that takes too long to get into town. I just go to the White Horse bus stop and there is usually a bus a every few mins going into town or eastbound.		
19	02/11/2020 12:34 PM ID: 151507314	NA		
20	02/11/2020 12:45 PM ID: 151508410	The number 2 needs to run more frequently. It would also be useful to have a bus service that runs from Rottingdean to the Amex and also to the Falmer campuses.		
21	02/11/2020 13:35 PM ID: 151512421	Given the dreadful bus congestion and air quality in North St, the Marina could act as a bus interchange		
22	02/11/2020 13:54 PM ID: 151515601	Double decker buses shouldn't be coming down the Falmer Road through the village!		
23	02/11/2020 14:02 PM ID: 151513646	I think it is good especially if you use the Brighton and Hove Bus app to check times of the next buses		
24	02/11/2020 14:33 PM ID: 151518782	It's too expensive. The majority of people are only doing a short hop into Brighton on one bus and don't want multiple bus tickets which we are currently paying for. It doesn't make it cost effective as it is often cheaper to drive in and park for short stops. making public transport more cost effective would encourage people to use them more, rather than a car.  Also a park and ride system somewhere near the coast road will encourage people to use the bus and not park in the streets, which just reduces spaces for residents.		
25	02/11/2020 14:43 PM ID: 151519395	Bus fares do not encourage people to use public transport I feel.		
26	02/11/2020 14:46 PM ID: 151520483	It would be very helpful to have a bus going to and from Falmer.		
27	02/11/2020 15:09 PM ID: 151521752	Could do with more buses running between Rottingdean and the marina		
28	02/11/2020 15:14 PM ID: 151522919	No crossing to westbound bus stop at Newlands Road.		
29	02/11/2020 15:45 PM	Much too expensive. I think that's why so many people use their cars		

## 23. Do you have any other comments about public transport in Rottingdean?

			Response Percent	Response Total
	ID: 151525301			
30	02/11/2020 15:53 PM ID: 151524591	Buses should not terminate in West Street. This causes congestion in the High Street and makes West Street very unpleasant. No direct bus services to; Falmer, Ovingdean, Lewes, 6th form colleges The junction of A259 and High Street needs to be widened to allow buses to pass more quickly east/west. At present buses are held up by right turning traffic into the High Street and a modest widening here would this better. The west/east bus lane needs to continue right down to the traffic lights to allow emergency vehicles to safely navigate the junction on the correct side of the road.		
31	02/11/2020 16:01 PM ID: 151528025	It's double the cost of what it is o! In London! If this council wants to shift people of cars they need to reduce public transport costs.		
32	02/11/2020 16:02 PM ID: 151522330	The buses route in the village is seriously impeded by the flower pot.		
33	02/11/2020 16:37 PM ID: 151531392	Double deckers should be banned, electric single deckers only.		
34	02/11/2020 16:38 PM ID: 151531156	There is not a bus which goes to Falmer. We could benefit from students living here is there was.		
35	02/11/2020 17:31 PM ID: 151533419	WHY BIG BUSES FOR A LITTLE STREET???		
36	02/11/2020 17:34 PM ID: 151532265	The number 47 bus service to The Marina has been severely cut during the week-a return to the original timetable would be appreciated		
37	02/11/2020 18:14 PM ID: 151538729	If the 2 bus didn't go all round Woodingdean then all round East Brighton before getting in to the city then we would use it more often.		
38	02/11/2020 18:21 PM ID: 151539430	shouldn't be in the High Street		
39	02/11/2020 18:46 PM ID: 151540155	The 52 now has very limited access to parts of Falmer Road/Rottingdean High Street.		
40	02/11/2020 19:19 PM ID: 151542774	No		
41	02/11/2020 19:33 PM ID: 151543598	Because of COVID I haven't used them yet!		
42	02/11/2020 19:46 PM ID: 151544454	Generally it's pretty good		
43	02/11/2020 19:50 PM ID: 151544950	Dont use		
44	02/11/2020 19:55 PM ID: 151544381	Links from the seafront to town and Eastbound are great, but I live up by the Eley Drive/Court Ord Road area and the lack of buses is very frustrating. To take a bus to town requires a 20 minute walk to the seafront (not easy with arthritis and a toddler), or getting the number 2 which takes forever to go all around Woodingdean (usually having a wait of 15minutes plus despite timing it so i'm there when the bus is due every time). Additionally on the rare occasions I go out in Brighton of an evening I'm unlikely to pay for a taxi home due to the cost. But hate the wait (up to 30 mins) for a bus from outside Tesco, having already taken a taxi from town. Would love the addition of a little taxi rank close to the village? Or a bus which loops up Falmer Road?		
45	02/11/2020 21:00 PM ID: 151548891	No		
46	02/11/2020 21:41 PM ID: 151548100	The bus service from Rottingdean seafront to Brighton is very good, but more buses back from Brighton station in the evening would be better for commuters. Connections to/from the seafront and the north of the village (along Falmer Road) are not frequent or reliable enough to base a journey around. Bus journeys in London are less expensive than here in Brighton.		
47	02/11/2020 23:42 PM ID: 151554448	I don't pay for it, so not really fair for me to pronounce! Extended disabled passes to 24 hours every day for Covid has been great, would love it to continue.		
48	03/11/2020 07:16 AM ID: 151557957	No		
49	03/11/2020 09:14 AM	No		

## 23. Do you have any other comments about public transport in Rottingdean?

			Response Percent	Response Total
	ID: 151561616			
50	03/11/2020 11:33 AM ID: 151575584	The removal of the service from the coast (2A?) to the Universities has been a major problem for staff and students who live in Rottingdean, Saltdean and Woodingdean. Using the single service in the morning involves a 20 minute walk to Cowley Drive to the 84. Then the evening service isn't until 6.00pm, and again involves a 20 minute walk. A service that ran from Saltdean, through Rottingdean, Woodingdean (involving a more direct route than through the back of Woodingdean) to the Universities would be great. In the absence of a bike route through and north of Rottingdean until the summit at Woodingdean it is too dangerous to cycle on the Falmer Road (in my opinion).		
51	03/11/2020 16:03 PM ID: 151608349	We used to take buses all the time (we have bus passes) but try not to use them at all now because our age makes us vulnerable. Not sure the Parish Council can do much about that!		
52	03/11/2020 17:02 PM ID: 151615766	Good on seafront. No. 2 rather unreliable and maybe would help if one journey an hour went straight up Falmer Road to Woodingdean and vice versa.		
53	03/11/2020 22:54 PM ID: 151639687	No. We are well-served by B&H Buses.		
54	03/11/2020 23:54 PM ID: 151640630	Why is a Rottingdean Parish Council survey asking about bus services provided by private, commercial companies? Does RPC have any authority/influence/money to change or support those services? If not, why ask?		
55	04/11/2020 09:44 AM ID: 151651443	Bus service is excellent		
56	04/11/2020 10:02 AM ID: 151653824	Its great		
57	04/11/2020 10:06 AM ID: 151652325	Not a great bus user as too many journeys involve more than one bus route to complete.		
58	04/11/2020 12:48 PM ID: 151664017	I find it ridiculous that a double decker bus negotiates the high street (No 2) - can this not at least be changed to a single decker? Also, a bus route to Lewes direct from Rottingdean would be very popular I'm sure, or at least one that goes as far as Falmer Station, so you can then get the train. At the moment, you either have to get a bus into either Brighton or Newhaven, then the train. It is a nightmare to park in Lewes, so most people I'm sure, would welcome an easier route to getting there whether for business or pleasure, it's a win win situation.		
59	04/11/2020 15:17 PM ID: 151684606	See comments above		
60	04/11/2020 18:23 PM ID: 151704750	We need a regular bus service to Falmer and Lewes		
61	04/11/2020 20:09 PM ID: 151661932	Rottingdean dean has a good public transport It's made difficult for the public transport driver by all the other unnecessary traffic. Workers in their van speeding through the village. Parents driving up curbs dropping their kids off at school I live and work in the village. I try to walk to some clients. But sometimes I have to drive as I need my car to support the next client. This is hinder by selfishness from people driving through the village		
62	04/11/2020 21:31 PM ID: 151713678	buses on A259 run frequently, No. 47 No 57 (Sundays only) buses are very unreliable. often not indicated at Rottingdean stop.		
63	05/11/2020 08:10 AM ID: 151731133	Nothing more other than I don't believe ( as many others have also said ) that anything really effective will ever be done about it.		
64	05/11/2020 10:19 AM ID: 151734013	I live on a bus route..		
65	05/11/2020 10:41 AM ID: 151741341	No		
66	05/11/2020 14:18 PM ID: 151766340	We're very lucky though getting to Falmer is a pain.		
67	05/11/2020 14:33 PM ID: 151764009	I am fortunate that I have a bus pass but I would rather all fares for all residents were a fairer price - this would encourage more people to get out of their cars because we have a brilliant bus service		
68	05/11/2020 17:08 PM ID: 151783906	No		
69	05/11/2020 17:20 PM ID: 151785405	Shame there isn't any regular transport to the University or Lewes		
70	05/11/2020 17:27 PM	I wish people used it. Could we have a school bus to prevent gridlock and bad parking at school pick		

### 23. Do you have any other comments about public transport in Rottingdean?

			Response Percent	Response Total
	ID: 151785121	up and drop off.		
71	06/11/2020 09:53 AM ID: 151823498	I don't personally use the buses however my two teenage sons rely on the routes and find them satisfactory.		
72	06/11/2020 10:08 AM ID: 151819955	No		
73	06/11/2020 12:44 PM ID: 151843694	Would be nice to have bus to Lewes and university site to reduce traffic		
74	06/11/2020 21:40 PM ID: 151887851	From city to loop around pond and back towards town would be nice, would use.		
75	07/11/2020 10:01 AM ID: 151899064	Very satisfied		
76	07/11/2020 11:18 AM ID: 151901976	We are fortunate to have the amount of choices we have.		
77	07/11/2020 14:03 PM ID: 151912317	The No 2 bus should not go through the Village. The bus is too big for the High Street. The High Street has many listed buildings and is in danger of damage because of the huge volume of traffic.		
78	07/11/2020 15:32 PM ID: 151915320	I think there should be buses that take you into the marina. Also I think the X buses should stop at Marine gate.		
79	07/11/2020 16:01 PM ID: 151918942	none		
80	08/11/2020 11:43 AM ID: 151942950	Would like a regular bus to run from the marina to Rottingdean		
81	08/11/2020 15:22 PM ID: 151951724	It would be great big there were express buses to and from train stations from Rottingdean during the morning commute.		
82	08/11/2020 16:17 PM ID: 151953449	I love the B&H buses!		
83	08/11/2020 17:00 PM ID: 151955429	Rottingdean is incredibly well served by buses. As for the cost of travel this is primarily a national issue as to whether public transport should receive a public subsidy.		
84	08/11/2020 17:17 PM ID: 151952998	It should be cheaper to get the bus into town then driving and parking in the car park. If there are more than three adult fares it is cheaper to drive in which is wrong.		
85	09/11/2020 08:51 AM ID: 151974569	I don't use the buses though I probably should		
86	09/11/2020 09:53 AM ID: 151979626	No		
87	09/11/2020 14:55 PM ID: 152010626	I think the number 2 bus route through the village should be stopped or diverted - it often causes problems as it turns down the high street or turns up into the car park by tesco - and often looks pretty empty. A different route off the high street would reduce these difficulties.		
88	09/11/2020 15:41 PM ID: 151768337	The No.2 is a waste of time if you're going into Brighton from Rottingdean. Takes too long.		
89	09/11/2020 19:16 PM ID: 152045877	number2 bus infrequent.		
90	10/11/2020 07:54 AM ID: 152063021	I would love a bus to Lewes. Bus journeys throughout Brighton are expensive		
91	10/11/2020 09:35 AM ID: 152069685	Have stopped using Public Transport which I used all the time as I find it difficult to wear a mask. So have gone back to my car.		
92	10/11/2020 10:37 AM ID: 152074667	A bus route direct to the Universities would be helpful		
93	10/11/2020 10:51 AM ID: 152077414	There needs to be survey of residents and visitors how they travel where do they need to go and when what would enable them to use public transport and active transport[ walking/cycling etc]		
94	10/11/2020 12:01 PM ID: 152082956	Would love to see a bus route which would go up the Falmer Road to the University and onto Lewes.		

### 23. Do you have any other comments about public transport in Rottingdean?

			Response Percent	Response Total
95	10/11/2020 14:25 PM ID: 152097884	Yes they should have smaller electric busses		
96	10/11/2020 19:14 PM ID: 152133669	It would be nice to have a direct bus to Lewes.		
97	10/11/2020 19:25 PM ID: 152134064	Bus drivers do an excellent job in difficult conditions.		
98	11/11/2020 11:03 AM ID: 152162712	No		
99	11/11/2020 11:26 AM ID: 152158655	Generally for me, public transport is Brighton and Hove is good		
100	11/11/2020 22:08 PM ID: 152231935	Consideration of bus to/from Falmer train stn please. If taxis are considered public then the cost from Btn stn has increased since moving to rear of stn, disadvantages those residents in east of city.		
101	12/11/2020 10:48 AM ID: 152253921	I would like to see a bus linking Rottingdean to Falmer / Lewes.		
102	12/11/2020 12:51 PM ID: 152266348	Additional buses to run from Rottingdean to the hospital and continue along Eastern Road into Brighton, especially at peak times when people are travelling to work as well as hospital appointments.		
103	13/11/2020 11:37 AM ID: 152341935	The link between Rottingdean and Ovingdean . I do not have a car and am register disabled .		
104	13/11/2020 16:28 PM ID: 152376994	Lack of airconditioning on buses is a disgrace in the summer. The number 27 service is slow, infrequent. and for reasons I have never gleaned, often change drivers half way through rather than at the route terminus. This can add ten minutes to a journey. The buses themselves also tend to be the oldest in the fleet.		
105	13/11/2020 18:09 PM ID: 152384877	Just think its really good the amount of buses routes we have passing through the village. The bus stop outside the White Horse needs improving		
106	14/11/2020 09:27 AM ID: 152410802	Don't use it, too expensive and too awkward to use		
107	14/11/2020 12:49 PM ID: 152426342	Could do with a regular bus route direct to falmer station		
108	14/11/2020 13:47 PM ID: 152430067	Public transport is excellent		
109	14/11/2020 15:36 PM ID: 152434523	Bus service to Brighton good but no good service to the Annex or to Lewes. This is needed especially as have no train service!		
110	14/11/2020 18:16 PM ID: 152445219	Consider a bus route to Falmer train station.		
111	14/11/2020 20:15 PM ID: 152450164	A bus route between Rottingdean and Falmer would be useful.		
112	14/11/2020 20:40 PM ID: 152451263	Buses running late to Brighton due to traffic often turn around at Sea Life so fewer chances to get a bus from central Brighton at busy times		
113	15/11/2020 10:21 AM ID: 152462290	coast buses are very good, but prices are too high.		
114	15/11/2020 11:19 AM ID: 152466000	Build a route to the Universities which goes regularly		
115	15/11/2020 12:44 PM ID: 152469972	More frequent connections to Falmer University campus, direct route from Falmer road through South coast and Brighton centre.		
116	15/11/2020 17:09 PM ID: 152482883	It is a pity there is no regular bus service linking Rottingdean and Falmer		
117	15/11/2020 18:31 PM ID: 152486390	Do not use buses.		
118	15/11/2020 19:22 PM ID: 152486364	In the summer the buses are generally full in the morning with foreign students from Saltdean/Peacehaven (when there is no pandemic) delaying journeys to work. Need extra provision at peak times. Also more buses need to be deployed to Railway Station during peak hours.		

### 23. Do you have any other comments about public transport in Rottingdean?

			Response Percent	Response Total
119	15/11/2020 20:47 PM ID: 152490649	None		
			answered	119
			skipped	133







### 24. How satisfied or dissatisfied are you with the following in Rottingdean?







	Very Satisfied	Fairly satisfied	Neither satisfied nor dissatisfied	Fairly dissatisfied	Very dissatisfied	Don't know / not sure	Response Total
Condition of cycle paths	7.2% (17)	14.4% (34)	36.9% (87)	8.1% (19)	10.6% (25)	22.9% (54)	236
Number of cycle paths	8.0% (19)	10.9% (26)	34.0% (81)	12.2% (29)	13.9% (33)	21.0% (50)	238
Cycle path routes	7.1% (17)	12.5% (30)	31.7% (76)	13.3% (32)	13.3% (32)	22.1% (53)	240
Amount of cycle parking	7.6% (18)	12.2% (29)	36.1% (86)	11.3% (27)	8.8% (21)	23.9% (57)	238
						answered	241
						skipped	11

## Matrix Charts

24.1. Condition of cycle paths			Response Percent	Response Total
1	Very Satisfied	<div></div>	7.2%	17
2	Fairly satisfied	<div></div>	14.4%	34
3	Neither satisfied nor dissatisfied	<div></div>	36.9%	87
4	Fairly dissatisfied	<div></div>	8.1%	19
5	Very dissatisfied	<div></div>	10.6%	25
6	Don't know / not sure	<div></div>	22.9%	54
			answered	236

24.2. Number of cycle paths			Response Percent	Response Total
1	Very Satisfied	<div></div>	8.0%	19
2	Fairly satisfied	<div></div>	10.9%	26
3	Neither satisfied nor dissatisfied	<div></div>	34.0%	81
4	Fairly dissatisfied	<div></div>	12.2%	29
5	Very dissatisfied	<div></div>	13.9%	33
6	Don't know / not sure	<div></div>	21.0%	50
			answered	238

24.3. Cycle path routes			Response Percent	Response Total
1	Very Satisfied		7.1%	17
2	Fairly satisfied		12.5%	30
3	Neither satisfied nor dissatisfied		31.7%	76
4	Fairly dissatisfied		13.3%	32
5	Very dissatisfied		13.3%	32
6	Don't know / not sure		22.1%	53
			answered	240

24.4. Amount of cycle parking			Response Percent	Response Total
1	Very Satisfied		7.6%	18
2	Fairly satisfied		12.2%	29
3	Neither satisfied nor dissatisfied		36.1%	86
4	Fairly dissatisfied		11.3%	27
5	Very dissatisfied		8.8%	21
6	Don't know / not sure		23.9%	57
			answered	238

## 25. Do you have any comments about cycling amenities in Rottingdean?

			Response Percent	Response Total
1	Open-Ended Question		100.00%	129
1	08/10/2020 14:17 PM ID: 149726449	I don't cycle so don't have the experience to give a comment either way		
2	28/10/2020 19:51 PM ID: 151235363	More specific lanes A designated division on undercliff		
3	02/11/2020 08:18 AM ID: 151482023	See road safety comments above.		
4	02/11/2020 08:48 AM ID: 151482912	Its dangerous to cycle down the high street. Even the pavements are too narrow to push a bike on as it leaves no room for other pedestrians. There are no cycle lanes or cycle parking apart from lower high street.		
5	02/11/2020 09:49 AM ID: 151486440	My complaint is about cyclists on the pavement and going the wrong way.		
6	02/11/2020 10:08 AM ID: 151488522	See previous comments		
7	02/11/2020 10:16 AM ID: 151489965	I think cyclists are well provided for , it's the pedestrians who have to dodge round them as they use any route or path they feel like		
8	02/11/2020 10:21 AM ID: 151489225	There are too many cyclists who do not use the cycle path on Marine Drive and remain on the road, slowing traffic.		
9	02/11/2020 10:33 AM ID: 151490958	More joined up cycle paths. More cycle parking More space for bike users to be safe.		
10	02/11/2020 11:22 AM ID: 151497630	No		
11	02/11/2020 11:23 AM ID: 151499995	Stop them using the pavement		
12	02/11/2020 11:34 AM	No		

## 25. Do you have any comments about cycling amenities in Rottingdean?

			Response Percent	Response Total
	ID: 151500539			
13	02/11/2020 11:35 AM ID: 151492225	The steep hills, windy weather and narrow roads make Rottingdean very dangerous. B&HCC encourage children to cycle to schools. 500 children attend Rottingdean Schools. The narrow High Street is too dangerous for children. This leads to frequent instances of children riding bikes on the pavements		
14	02/11/2020 11:46 AM ID: 151501218	Very poor.		
15	02/11/2020 11:48 AM ID: 151500874	Cycling should be encouraged (even at the inconvenience of motorists of which I'm one)		
16	02/11/2020 11:56 AM ID: 151501666	Only cycle occasionally at the moment and my route is along the cycle lane on the A259 and so far have been able to park okay when I get to the village. If I had to go beyond the White Horse, i.e. up the A259 and a bit further along, I might be concerned about how safe I would be but that's probably down to my inexperience!		
17	02/11/2020 11:59 AM ID: 151502860	None		
18	02/11/2020 12:23 PM ID: 151501413	Cyclists are a menace on the undercliff and areas where they are on the public footpaths going too fast or they don't use the cycle paths available and use the road bringing traffic to a halt		
19	02/11/2020 12:25 PM ID: 151507026	Cyclist should use the cycle lanes and not the road when and where they are available		
20	02/11/2020 12:34 PM ID: 151507314	NA		
21	02/11/2020 14:02 PM ID: 151513646	Some cyclists are often very thoughtless when cycling long the Undercliff and do not obey the pedestrian priority rules or speed limits. Also too many cyclists use the A259 road delaying traffic and being a danger to themselves when there is a perfectly good cycle lane on the Cliff top they can use		
22	02/11/2020 14:06 PM ID: 151515137	What cycling amenities?		
23	02/11/2020 14:43 PM ID: 151519395	My experience is cyclists don't use the cycle lanes anyway.		
24	02/11/2020 15:09 PM ID: 151521752	The roads around and through the high street are narrow enough as it is . By trying to cater for cycle lanes as well the problem would be exacerbated		
25	02/11/2020 15:14 PM ID: 151522919	Cycling through this village is very dangerous. The amount of through traffic is excessive.		
26	02/11/2020 15:45 PM ID: 151525301	I'm not sure if I ever see a cyclist use the Lanes provided. They prefer the undercliff and the Falmer Road itself.		
27	02/11/2020 15:53 PM ID: 151524591	I never cycle on roads as it is too dangerous		
28	02/11/2020 16:02 PM ID: 151522330	Are there any cycle paths, I have not seen them? I am only aware of a very short cycle path on the A259 which is supposed to keep cyclists off the Undercliff, however I have never seen a cyclist on it.		
29	02/11/2020 16:04 PM ID: 151523917	Roads and pavements in the central part of Rottingdean are narrow enough already, so giving priority or even exclusive use to cyclists for some of that scarce width would make things worse.		
30	02/11/2020 16:34 PM ID: 151530583	Provide cycle paths on pavements of Falmer Road where possible. Adapt area at bottom of Bazehill Road to improve pavement width		
31	02/11/2020 16:37 PM ID: 151531392	Should be banned all year on the Undercliff		
32	02/11/2020 16:38 PM ID: 151531156	Not enough cycle paths.		
33	02/11/2020 16:53 PM ID: 151531769	Too many people are cycling on the pavements		
34	02/11/2020 16:54 PM ID: 151531714	Didn't know there were any!		
35	02/11/2020 17:31 PM ID: 151533419	NO ONE SAFE ROUT		

## 25. Do you have any comments about cycling amenities in Rottingdean?

			Response Percent	Response Total
36	02/11/2020 17:55 PM ID: 151537365	Cycle hire parking at Saltdean tunnel would be useful.		
37	02/11/2020 18:14 PM ID: 151538729	From the hight street along to Longhill needs to be widened as its not wide enough at present to have pedestrians and cyclists on it. Then of course where Rottingdean/Ovingdean ends and Woddingdean starts there needs to be some kind of cycle path along Falmer Road as its very dangerous with cycles suddenly needing to join what is a very busy road.		
38	02/11/2020 18:46 PM ID: 151540155	I do not have a cycle so cannot comment		
39	02/11/2020 19:14 PM ID: 151542059	What cycling amenities?		
40	02/11/2020 19:19 PM ID: 151542774	Need improvement around traffic lights, especially if coming east to access the high street. Cycle path just stops by Whitehorse Carpark!		
41	02/11/2020 19:53 PM ID: 151545148	No		
42	02/11/2020 19:55 PM ID: 151544381	I'm not a cyclist so can't comment, though don't think facilities are great off the top of my head		
43	02/11/2020 21:00 PM ID: 151548891	Falmer Road is a death trap.		
44	02/11/2020 21:09 PM ID: 151549292	Sorry no, I'm too old to cycle but do rely on being able to drive and park		
45	02/11/2020 21:18 PM ID: 151549587	There must be safer cycle options		
46	02/11/2020 21:41 PM ID: 151548100	I am a keen and competent cyclist and it is my favoured means of transport despite the lack of amenities. I can see, however, that most people would be discouraged from cycling in Rottingdean because cyclists have to share the road with drivers who pass too fast and too close and there is inadequate provisoin for locking a bike up in the village. The cycle path that we do have is overgrown in places and just peters out.		
47	02/11/2020 22:26 PM ID: 151551664	Having had a bike 10 years ago i reluctantly sold it because the village High Street was too dangerous as well as polluted.		
48	02/11/2020 23:42 PM ID: 151554448	Too much cycling on pavements, putting pedestrians/people waiting for buses at risk. If people are frightened of the traffic, maybe what's needed is some lessons/coaching/instructions in how to cycle safely in traffic? - I don't mean ""cycling proficiency"" stuff which is about teaching you the Highway Code, I mean about skills to handle heavy traffic safely - London Cycling Campaign do it, I've seen some, maybe we should borrow it? - safer for all concerned to learn to handle traffic safely on a bike than let lawbreakers cycle on pavements and put everyone else at risk. Oh, and just cos you've sweated your way pedalling UP Bazehill Road, that doesn't mean it's right for you to pedal down at 100mph in loud whirring noises and scare the shits out of passing horses and ponies and cause accidents to their riders/drivers/leaders.		
49	03/11/2020 09:14 AM ID: 151561616	We have enough facilities for cycling. Cycling has wrecked the undercliff walk for pedestrians		
50	03/11/2020 09:31 AM ID: 151562251	people complain about children cycling on the foot paths But riding a bike in Rotting dean is dangerous .People step off the narrow footpaths without looking, and cars do not have much patience with cyclists I gave up my bike due to safety uncertainties I would not let my young children bike on the road although the can be hazardous for the elderly . scate boards are a greater danger		
51	03/11/2020 09:35 AM ID: 151564725	Not enough		
52	03/11/2020 11:33 AM ID: 151575584	What cycle paths? The ones on the coast road are good, BUT the undercliff now seems to be the preferred route for cyclists to the detriment of pedestrians. The introduction of the bike hire scheme (which I approve of) has unfortunately led to an increase in amateur cyclist weaving around pedestrians. I would prefer the undercliff to ban cyclists during the day (except for small children on bikes) and allow them at rush hour only. At other times they should use the cycle route next to the A259. There needs to be a proper and safe cycle lane running north of Rottingdean to link up with the cycle path at Woodingdean.		
53	03/11/2020 15:32 PM ID: 151606755	Not very joined up. Appear and disappear at random along a route.		
54	03/11/2020 16:03 PM	The Falmer Road between Rottingdean and Woodingdean is a death trap for cyclists. If we had bikes		

## 25. Do you have any comments about cycling amenities in Rottingdean?

			Response Percent	Response Total
	ID: 151608349	(old age and infirmity renders them impractical), the only safe place to cycle would be the pavement		
55	03/11/2020 17:02 PM ID: 151615766	There cannot be many as most people cycle on pavements.		
56	03/11/2020 20:02 PM ID: 151630682	Cars rule - sadly		
57	03/11/2020 20:49 PM ID: 151634667	Cyclist should use the cycle lanes when available not the road		
58	03/11/2020 22:54 PM ID: 151639687	No.		
59	04/11/2020 09:44 AM ID: 151651443	No		
60	04/11/2020 10:06 AM ID: 151652325	I am a regular cyclist along Falmer Road and I am getting more and more scared by the poor and speedy overtaking which occurs. I can quite understand why so many cyclists use the pavement. Cycling will only increase in the village if there is a cycle path on this main route in and out. Coastal directions are well served. More places to leave bikes needed.		
61	04/11/2020 12:48 PM ID: 151664017	Cycle parking along the front and in the car parks would be a benefit to those cyclists passing through who want to stop for refreshment or shop.		
62	04/11/2020 15:17 PM ID: 151684606	No		
63	04/11/2020 18:23 PM ID: 151704750	It is unrealistic to try to introduce a cycle lane in the High Street		
64	04/11/2020 20:09 PM ID: 151661932	Its not all about cycling idiots		
65	05/11/2020 08:10 AM ID: 151731133	I'm impressed with them.		
66	05/11/2020 10:19 AM ID: 151734013	I cycle a km to the village x2 per week down the Falmer rd..is there a cycle path? I use the pavement going north unless there are pedestrians.( I avoid school times),the road going south . The seafront and under cliff are fine going west...		
67	05/11/2020 10:41 AM ID: 151741341	No		
68	05/11/2020 14:18 PM ID: 151766340	Cycling is a minority sport and use is limited to a relatively few residents so not really cost effective to spend more money on it. Cycling is not the answer to reducing the traffic through the village.		
69	05/11/2020 14:33 PM ID: 151764009	This is another joke! To cycle down rottingdean high street you take your life in your hands. So I've seen parents with children on pavement The planter is another hazard for cyclists (my sons are cyclists). Cyclists use the Undercliff path even tho there's a cycle path on coast road - okay if they are considerate but some are not! Again a joke of social distancing.		
70	05/11/2020 17:27 PM ID: 151785121	Which cycle paths, there are not any.		
71	05/11/2020 19:20 PM ID: 151796139	Cycling with the family on the seafront is fine it's just a dissastor getting onto the highstreet with the traffic and safety.		
72	05/11/2020 20:41 PM ID: 151800886	improve signage on the slope to promenade, it's confusing.		
73	06/11/2020 09:53 AM ID: 151823498	I don't think cyclists are particularly well catered for in Rottingdean although the addition of the bike station outside of the White Horse is a great start.		
74	06/11/2020 10:07 AM ID: 151820552	I would like to see it safe for family groups to cycle safely to and from north Rottingdean. Also safe cycling for Longhill students to cycle south to Rottingdean and on to Saltdean. Would making the Falmer Road shared space help? Or close it to traffic for school children in the morning and afternoon- at appropriate times.		
75	06/11/2020 10:08 AM ID: 151819955	There needs to be a way of enabling people from the North of the village and students from Longhill school to cycle safely to the village and Saltdean. Maybe pavements could be classified as shared space.		

## 25. Do you have any comments about cycling amenities in Rottingdean?

			Response Percent	Response Total
76	06/11/2020 12:44 PM ID: 151843694	No		
77	06/11/2020 21:40 PM ID: 151887851	Cant really think of any amenities other than the promenade itself..		
78	07/11/2020 10:01 AM ID: 151899064	Cyclist should adhere to the faculties already made, and should if being promoted have insurance, they can. cause accidents. Who payers if they are found guilty		
79	07/11/2020 11:18 AM ID: 151901976	Cyclists need to be encouraged to use cycle paths rather than the road.		
80	07/11/2020 11:56 AM ID: 151904144	Due to the number of near collisions between cyclists and walkers i have observed, I feel cyclists should be banned from cycling on the sea front, despite signs the cyclists go way too fast		
81	07/11/2020 14:03 PM ID: 151912317	Its fine.		
82	07/11/2020 15:32 PM ID: 151915320	It would be difficult to accommodate cyclists other than on the seafront. Its up to us to carefully share spaces.		
83	07/11/2020 16:01 PM ID: 151918942	To old to ride a bike		
84	08/11/2020 11:43 AM ID: 151942950	As Rottingdean is so hilly it is makes cycling difficult, especially for the elderly. The roads in the village are not wide enough to provide cycle lanes and cycling along the Falmer Road especially dangerous.		
85	08/11/2020 15:22 PM ID: 151951724	If there was room on the high street to park my bike this would make my daily shopping a lot easier. Or a place to park bikes for kids who rode the bus to school from Marine drive.		
86	08/11/2020 17:00 PM ID: 151955429	No		
87	08/11/2020 17:17 PM ID: 151952998	It is great using the cycle path from town to Rottingdean but then when you arrive in the village the cycle path ends and it is dangerous crossing the junction to continue going up the coast road. I also do not think it is safe having the cycle path on the pavement going up from the traffic lights towards Saltdean. I have stepped off the bus and nearly got hit by a bike as I was not looking to the left.		
88	08/11/2020 18:30 PM ID: 151959584	By Brighton marina , by black rock cyclists are not encouraged to use cliff top cycle path . If more used this it would improve under cliff pedestrians.		
89	09/11/2020 08:51 AM ID: 151974569	I wasn't aware that there were any		
90	09/11/2020 09:53 AM ID: 151979626	Cycle paths could have clearer marking / demarcation		
91	09/11/2020 13:55 PM ID: 152002657	The path alongside the A259 is really great		
92	09/11/2020 15:37 PM ID: 152015465	Proper cycle paths are needed, rather than cheap lines on existing roads		
93	09/11/2020 15:41 PM ID: 151768337	I am a cyclist who welcomes well thought out cycle lanes. A cycle lane on the road to Woodingdean would be useful but not practical on the Falmer road. It would have to become part of the pavement which is never ideal.		
94	09/11/2020 19:16 PM ID: 152045877	I don't like cycling on undercliff. Often very fast and disregarding of walkers		
95	09/11/2020 19:57 PM ID: 152049169	Secure bike parking is non existent		
96	10/11/2020 07:54 AM ID: 152063021	The cycle path between Rottingdean and Brighton needs proper development. This would enable the growing number of electric bikes to be better routed.		
97	10/11/2020 09:35 AM ID: 152069685	Do not cycle so cannot comment.		
98	10/11/2020 10:37 AM ID: 152074667	Cycling on the Falmer Road and the High Street is dangerous		
99	10/11/2020 10:51 AM ID: 152077414	where are they?		







## 25. Do you have any comments about cycling amenities in Rottingdean?

			Response Percent	Response Total
100	10/11/2020 11:14 AM ID: 152078745	They are virtually non-existent.		
101	10/11/2020 12:01 PM ID: 152082956	Never tempted to cycle in Rottingdean because of the close proximity to traffic		
102	10/11/2020 19:08 PM ID: 152132507	I think the cycle path up past the PO finishes too soon so cyclists go on the pavement beyond Newlands.  Q26 comment - Just displaces the queue of idling cars. Doesn't get rid of them.		
103	10/11/2020 19:25 PM ID: 152134064	Cyclists have no amenities to speak of with no cycle lane in existence. However, cycling on the pavement should be stopped. Especially with electric scooters now about.  Q26 Comment : Causes too much disruption and pollution.		
104	11/11/2020 11:03 AM ID: 152162712	There don't appear to be many cycle lanes?		
105	11/11/2020 11:26 AM ID: 152158655	As with pedestrians, cycling in Rottingdean is problematical. I do not ride a bike nor do I have a disability cycle and therefore am unable to comment, but would hope that any cycling solutions are identified within an holistic approach between walking, cycling and driving within the village, taking into account the fairly high numbers of elderly some of whom use (or would like to use) disability cycles and young people who use prams.		
106	11/11/2020 22:08 PM ID: 152231935	Living north of village centre I would like to cycle to village for my daily shopping but there are no cycle lanes. Instead car drivers are allowed to predominate and drive too fast without care for pedestrians or wildlife. Why no 'you're entering south downs national park' signs as there are in West Ssx?		
107	12/11/2020 10:48 AM ID: 152253921	I welcome all moves to separate cyclists and pedestrians.		
108	12/11/2020 11:09 AM ID: 152256912	It is hard for kids to ride bikes to school as limited cycle paths and lack of tolerance to them cycling on pavements.		
109	12/11/2020 12:06 PM ID: 152263668	Bike lane on the undercliff		
110	14/11/2020 09:27 AM ID: 152410802	There are lots of cycle paths all around the village through out the south downs. You can easily cycle from Rottingdean to Brighton, Ovingdean and Woodindegan without using the road or pavements(!) in exactly the same way as I can walk those routes.		
111	14/11/2020 11:01 AM ID: 152412162	Tesco car park could have a cycle rack.		
112	14/11/2020 12:49 PM ID: 152426342	Could do with a cycle path from falmer road through the village		
113	14/11/2020 13:47 PM ID: 152430067	n/a		
114	14/11/2020 15:36 PM ID: 152434523	Think a seperate lane needs to be created on the undercliff walk as quite dangerous for pedestrians. On High st bikes often ride on the narrow pavement to avoid traffic		
115	14/11/2020 18:16 PM ID: 152445219	I would cycle more if there were distinct cycle lanes on the B2123. I used to cycle across Brighton when I lived there and have reduced cycling since moving to Rottingdean, due to lack of cycle lanes. Currently its dangerous to cycle along B2123.		
116	14/11/2020 20:40 PM ID: 152451263	Cycle parking near beach		
117	14/11/2020 23:08 PM ID: 152454921	You are asking the wrong question. You should be asking about the safety of pedestrians, young and old which is a greener form of travel. I am not seeing this Parish Council looking after pedestrians but obsessed with cyclists which is a mainly recreational activity. Families cannot cycle to school from any distance, (School buses). People with shopping cannot cycle or those going to work who need to take equipment. Wake up to the real world and not a fantasy.		
118	15/11/2020 10:21 AM ID: 152462290	we both cycle rgularly to work and would encourage more cycling. ideally it would be good to have a north south link from Rottingdean to Woodingdean from the white horse to the Downs hotel.		
119	15/11/2020 11:19 AM ID: 152466000	Create a designated cycle path down and around the bottom of the ramp to seafront.		
120	15/11/2020 12:44 PM ID: 152469972	I would really appreciate safer cycling routes. Is it possible to convert green verges into cycle paths?		





## 25. Do you have any comments about cycling amenities in Rottingdean?

			Response Percent	Response Total
121	15/11/2020 18:31 PM ID: 152486390	Do not use them.  Q26 comment : It has made the problem far worse particularly from the north end back to the cricket ground.		
122	15/11/2020 19:22 PM ID: 152486364	There isn't enough space to accommodate cycling safely with more cycle routes - except for widening the pavement and extending the shared space from Longhill School southwards towards the village.		
123	15/11/2020 20:47 PM ID: 152490649	Pavements/roads are too narrow for cycle paths. Shared space doesn't seem safe.		
124	15/11/2020 22:07 PM ID: 152492832	Much better publicity for the use of cycle lanes is needed. Exiting Rottingdean by car one frequently comes across cyclists who simply ignore the cycle lanes and cause congestion for cars and buses. The surfaces of the cycle lanes must be well maintained,		
125	15/11/2020 22:46 PM ID: 152494249	Be good if people used them as opposed to trying to cycle on pavements, especially on the High St		
126	15/11/2020 22:46 PM ID: 152494085	Enforcement should be introduced to ensure cyclists use cyclepaths where they exist and not the roads. Cyclists frequently ignore the traffic lights making it dangerous for pedestrians.		
127	15/11/2020 23:14 PM ID: 152495015	I am pleased that the pay to use bikes are available at Rottingdean		
128	15/11/2020 23:21 PM ID: 152495157	N/A		
129	17/11/2020 10:28 AM ID: 152603092	A cycle path for the southern end of the Falmer Road from Longhill school to the centre of the village would be a good new cycle route. It would be a continuation of the cycle route from Woodingdean. The problem is that there is very little space and the pavement is often used by cyclists at the moment.		
			answered	129
			skipped	123



## 26. How much do you agree or disagree with the following statement. I approve of the experimental traffic flow control measures introduced into Rottingdean High Street aimed at reducing air pollution in the narrow part of the High Street ?

			Response Percent	Response Total
1	Strongly agree		15.57%	38
2	Tend to agree		17.62%	43
3	Neither agree nor disagree		7.79%	19
4	Tend to disagree		13.11%	32
5	Strongly disagree		43.44%	106
6	Don't know / not sure		2.46%	6
			answered	244
			skipped	8

## 27. How satisfied are you with the quality of paving surfaces in the conservation area (identified as having red brickwork paving)?

			Response Percent	Response Total
1	Very Satisfied		6.61%	16
2	Fairly satisfied		26.86%	65
3	Neither satisfied or dissatisfied		21.07%	51
4	Fairly satisfied		13.22%	32

**27. How satisfied are you with the quality of paving surfaces in the conservation area (identified as having red brickwork paving)?**

			Response Percent	Response Total
5	Very dissatisfied		27.69%	67
6	Don't know / not sure		4.55%	11
			answered	242
			skipped	10

**Comments: (115)**

1	02/11/2020 08:48 AM ID: 151482912	The experimental traffic flow doesn't reduce the traffic. It just makes the traffic jams longer and causes grid lock in rush hour.  Lorries have damaged the red brick pavements just by the challoners by driving 40 Tonne Trucks on the pavements. There seems to be no attempt to repair the damage by the building companies.
2	02/11/2020 09:49 AM ID: 151486440	Weeds are taking over
3	02/11/2020 10:21 AM ID: 151489225	They are very up and down.
4	02/11/2020 10:33 AM ID: 151490958	Old bricks are slippery but it's a well know phenomenon. Perhaps a sign to warn visits slippery when wet.
5	02/11/2020 10:45 AM ID: 151490671	It can become slippery when wet and is often dislodged by traffic going onto it. It is too narrow for pedestrian use especially on the west where parts are non existant.
6	02/11/2020 11:23 AM ID: 151499995	The section immediately North of Dean Park Road is extremely slippery.
7	02/11/2020 11:35 AM ID: 151492225	There are frequent accidents which are not reported formally (as there is little point) caused by the existing paving surfaces - specifically 0on the High Street
8	02/11/2020 11:46 AM ID: 151501218	The smooth newer bricks on the corner of A259 and High Street near the butcher and jeweller are lethal and slippery when wet.
9	02/11/2020 11:48 AM ID: 151500874	It looks pretty (a bit twee perhaps) but is always damaged by traffic. How about some posts to discourage vehicles form mounting the pavement. If not, bite the bullet and replace the bricks with something safer and more robust (and be damned of course).
10	02/11/2020 11:56 AM ID: 151501666	I have to be careful of what shoes I wear as a particular pair have a tendency to be slippery on the red brickwork paving in wet weather! Not sure if other people have had this issue.
11	02/11/2020 12:09 PM ID: 151503000	Many loose bricks need attention
12	02/11/2020 12:10 PM ID: 151504375	The new blocks are lethal when wet
13	02/11/2020 12:25 PM ID: 151500966	The yellow hatched area at the pinch point in the High Street is a good idea even if some motorists can't see it, the plant box further up is dangerous, it slows the traffic down. when the lights go green they are too far away from the to get through. It just moved the air further pollution up the road and it is causing long tailbacks up to Bazehill Road or more.
14	02/11/2020 12:34 PM ID: 151507314	Any problems are usually flagged up promptly.
15	02/11/2020 14:07 PM ID: 151512258	Could be improved but would wish it to remain as aesthetically pleasing.
16	02/11/2020 14:43 PM ID: 151519395	I do find them slippery after it has rained.
17	02/11/2020 14:46 PM ID: 151520483	Some very uneven areas. But difficult to improve this given how often cars drive over them.
18	02/11/2020 15:08 PM ID: 151521743	Damage caused by vehicles parking on pavements makes these areas impossible for me to access as I am disabled and find walking on uneven surfaces very difficult
19	02/11/2020 15:09 PM ID: 151521752	They are dangerous and need replacing
20	02/11/2020 15:14 PM ID: 151522919	The pavements are far too narrow. The cars rules this village.
21	02/11/2020 15:45 PM	They do tend to get a bit slippery in wet weather

**27. How satisfied are you with the quality of paving surfaces in the conservation area (identified as having red brickwork paving)?**

			Response Percent	Response Total
	ID: 151525301			
22	02/11/2020 15:50 PM ID: 151526386	Some has become uneven		
23	02/11/2020 15:53 PM ID: 151524591	Nice to look at but treacherously slippery in wet weather		
24	02/11/2020 16:02 PM ID: 151522330	The surface is uneven, broken and the bricks can be very slippery in wet weather.		
25	02/11/2020 16:34 PM ID: 151530583	Slippery in wet weather		
26	02/11/2020 16:37 PM ID: 151531392	Slippery when wet, need scarification		
27	02/11/2020 16:38 PM ID: 151531156	The brick is always lifting. I would not want ""standard"" paviers, but proper york stone would be better.		
28	02/11/2020 16:42 PM ID: 151531364	Too slippery		
29	02/11/2020 16:53 PM ID: 151531769	They are very slippery when wet but the condition of the bitumen pavements above the dog's leg in DCR are appalling and I have fallen over three times.		
30	02/11/2020 17:08 PM ID: 151534353	Trip hazards		
31	02/11/2020 17:31 PM ID: 151533419	RED BRICKWORK COMING UP AND NEED ANNUAL MAINTENANCE		
32	02/11/2020 19:24 PM ID: 151543296	The high street very bumpy for wheelchair users and pavements narrow		
33	02/11/2020 19:27 PM ID: 151542909	They are very uneven.		
34	02/11/2020 19:53 PM ID: 151545148	Uneven and slippy. Really not good considering there are older residents in rottingdean and kids on electric scooters.. accident waiting to happen		
35	02/11/2020 19:55 PM ID: 151544381	Can be very slippy around Challoners area		
36	02/11/2020 20:34 PM ID: 151547226	My elderly mother in law lives close to the high street but finds the pavements too narrow and uneven to walk on		
37	02/11/2020 21:00 PM ID: 151548891	Very slippery		
38	02/11/2020 21:41 PM ID: 151548100	I am fairly dissatisfied only because the surface can be very slippery		
39	02/11/2020 22:26 PM ID: 151551664	Whilst they look attractive they become slippery when wet.		
40	03/11/2020 07:16 AM ID: 151557957	Too slippery in wet weather		
41	03/11/2020 09:31 AM ID: 151562251	They do give the village a unique feel ,but are a hazard if uneven. TRIPPING , AND ARE VERY SLIPPERY IF WET OR ICEY		
42	03/11/2020 11:33 AM ID: 151575584	The curb edges have sunk so much in parts of the High Street that there is little distinction between the pavement and the road. Some remedial work would be good.		
43	03/11/2020 13:55 PM ID: 151595185	It's slippery		
44	03/11/2020 15:32 PM ID: 151604644	As stated earlier these pavements are very slippery in wet weather		
45	03/11/2020 17:02 PM ID: 151615766	They are lethal in rain and cause accidents. Too marrow and they deteriorate quickly as parking on them has increased with developments.		
46	03/11/2020 17:16 PM ID: 151616712	Uneven paving slabs are downright dangerous in places.		

**27. How satisfied are you with the quality of paving surfaces in the conservation area (identified as having red brickwork paving)?**

			Response Percent	Response Total
47	03/11/2020 17:58 PM ID: 151619034	Can be a bit slippery when wet in particular the section outside ""Coppers"" on the corner of Dean Court Road.		
48	03/11/2020 18:21 PM ID: 151624289	Small red bricks lift and trip people up all the time		
49	03/11/2020 20:02 PM ID: 151630682	Aesthetically I like it and I wish there was more but it is very slippy when wet. Can this be prevented?		
50	03/11/2020 22:10 PM ID: 151638521	Very slippery when raining!		
51	03/11/2020 22:13 PM ID: 151638484	It looks great but really slippy		
52	03/11/2020 22:54 PM ID: 151639687	Areas are slippery under foot when wet.		
53	04/11/2020 10:06 AM ID: 151652325	The chicane does not help at all and is a danger when turning out of Park Road. The yellow box should be extended further in the inland direction.  The red paving would be nice if heavy vehicles didn;t park on it causing damage. Some parts are very slippery when wet.		
54	04/11/2020 12:48 PM ID: 151664017	Difficult for wheelchair users or older people with walking sticks to negotiate		
55	04/11/2020 18:23 PM ID: 151704750	I would not want to see the loss of the distinctive red pavers, although slippery surfaces need a treatment.		
56	04/11/2020 20:09 PM ID: 151661932	Very uneven parts of pavements around the pound . Red brick pavements being destroyed by larger through traffic		
57	04/11/2020 21:31 PM ID: 151713678	Why does the Parish Council pay so little attention to and about the NON conversation areas? We too pay our special/extra Council Tax		
58	05/11/2020 10:19 AM ID: 151734013	Its slippy in the wet		
59	05/11/2020 10:41 AM ID: 151741341	They are slippery when wet. They are not flat. Some are dangerously narrow. (A one-way system would allow space to widen them.) The road surface is such that puddles form in rain and so cars soak pedestrians.		
60	05/11/2020 13:11 PM ID: 151759199	I am very happy with the yellow crosshatching as part of the traffic / pollution scheme		
61	05/11/2020 13:38 PM ID: 151762754	It is very very sad to see this historic paving battered and bruised by the traffic. It should be repaired preserved.		
62	05/11/2020 14:18 PM ID: 151766340	Pavements are sloping and not wide enough in areas.		
63	05/11/2020 14:33 PM ID: 151764009	Outside of the high street these are mainly okay except where lorries/card have mounted kerb abd damaged		
64	05/11/2020 17:20 PM ID: 151785405	The brickwork pavements look good but are very slippery when wet		
65	05/11/2020 19:20 PM ID: 151796139	They are too narrow and car and busses go up them when your walking		
66	06/11/2020 09:53 AM ID: 151823498	They help set Rottingdean apart and help make it unique, although they are in need of repair in places. I would not want to see them replaced with tarmac or paving stones!!!!!!		
67	06/11/2020 10:07 AM ID: 151820552	Some surfaces are slippy when wet, but they do look very nice..		
68	06/11/2020 10:08 AM ID: 151819955	They tend to be slippery when wet.		
69	06/11/2020 12:44 PM ID: 151843694	Parts are uneven for walking e.g. outside st Aubyns		
70	06/11/2020 21:40 PM	Bit wobbly to be honest		







**27. How satisfied are you with the quality of paving surfaces in the conservation area (identified as having red brickwork paving)?**

			Response Percent	Response Total
	ID: 151887851			
71	07/11/2020 14:03 PM ID: 151912317	The High Street is not policed to stop people stopping in the chevrons, there are too many HGVs. traffic backs up the Falmer Road. You have to stop the amount of traffic. Trying to cross the Road walking is so dangerous, the pavement is so farro in the High Street, it's so dangerous. Traffic needs to go via Ovingdeam West, and a road put through top of Bazehil; going West/		
72	08/11/2020 08:22 AM ID: 151938182	As previously mentioned...		
73	08/11/2020 11:43 AM ID: 151942950	Fairly dissatisfied. You seem to have that option missing from your tick boxes.		
74	08/11/2020 15:27 PM ID: 151951389	Some of this paving can be slippery in the wet especially where trees overhang them. They need to be scored to reduce this. There are also areas where they are uneven due mostly to tree roots.		
75	08/11/2020 16:17 PM ID: 151953449	I love the red brickwork paving. However, as there is not a proper curb, vehicles on the high street often drive onto them (mistakenly or not) when waiting in traffic. Can something be done to raise the curb? (someone knocked me with their wing mirror the other day when I was on the pavement - the driver had no idea they were on the pavement!)		
76	08/11/2020 17:00 PM ID: 151955429	It is important to maintain traditional paviours as they are essential to the traditions of the village.		
77	08/11/2020 17:17 PM ID: 151952998	The yellow 'No Entry' boxes outside the green grocers should be extended to stop cars blocking the exit road from the new housing behind Shane's kitchen. I welcome the clear area caused by the planters which make is safer to pull left out of Park Rd, but were the planters necessary? Couldn't yellow 'No Entry' boxes have also done the job and been safer as some drivers seem to have found the planters confusing!  The red brickwork paving looks nice but it is very slippy when it is wet. I often have to walk in the road when I am walking my dog I am worried about getting up on my backside!		
78	08/11/2020 18:30 PM ID: 151959584	They need repairs to make them more level		
79	09/11/2020 12:39 PM ID: 151994940	Uneven in parts and can be very slippery		
80	09/11/2020 15:37 PM ID: 152015465	The red bricks are an excellent feature, but slippery when wet. I wonder if there are injuries but would be very reluctant to give them up.		
81	09/11/2020 15:41 PM ID: 151768337	The red bricks add character but are pretty slippery when wet. Unfortunately replacing them with a less libellous alternative would change the ambiance of the village.		
82	09/11/2020 19:16 PM ID: 152045877	trip hazard		
83	10/11/2020 07:54 AM ID: 152063021	I love the red brick and would hate to see it go but appreciate it can be slippery		
84	10/11/2020 10:37 AM ID: 152074667	Re question 26, I strongly agree with the yellow hatching and no turning right out of West Street (although many drivers still ignore this) BUT I strongly DISagree with the planter. Pavements are slippery when wet		
85	10/11/2020 10:51 AM ID: 152077414	it needs to be regularly monitored re tripping hazards and for disabled access		
86	10/11/2020 12:01 PM ID: 152082956	I think that it is important in the attractive appearance of Rottingdean. Concerned that some areas can be slippery when wet (but not aware of any accidents)		
87	10/11/2020 14:25 PM ID: 152097884	The new traffic control allows ambulances, fire engines and busses to pass through the village. We live opposite the narrowest part of the high street and traffic is flowing much better. The new replacement bricks are shiny and wet in damp weather and I have fallen over twice.		
88	10/11/2020 19:08 PM ID: 152132507	Can be slippery when wet and is uneven in parts.		
89	10/11/2020 19:25 PM ID: 152134064	High Street pavements are worn and on the east side are below the road level. Recent heavy rain caused flooding across the pavement, made worse by inconsiderate motorists. The pavements should be raised by 6 inches and road resurfaced throughout.		
90	11/11/2020 11:03 AM ID: 152162712	Pavements slippery when wet		

**27. How satisfied are you with the quality of paving surfaces in the conservation area (identified as having red brickwork paving)?**

			Response Percent	Response Total
91	11/11/2020 11:26 AM ID: 152158655	I have commented above, but would reiterate that I consider the current paving falls outside of current health and safety standards for public areas.		
92	11/11/2020 22:08 PM ID: 152231935	Appreciate they become slippery, not sure how to resolve. Not paving but there's a big pothole on road by the R Club currently.		
93	12/11/2020 10:06 AM ID: 152250142	Can be slippery although looks lovely		
94	12/11/2020 10:48 AM ID: 152253921	Option 4 which should be "" fairly dissatisfied""		
95	12/11/2020 12:06 PM ID: 152263668	Can be slippery when wet		
96	12/11/2020 12:51 PM ID: 152266348	It can occasionally be a trip hazard.		
97	12/11/2020 13:30 PM ID: 152271710	As they are, they are probably in a fair condition in themselves, but they can be very slippery.		
98	13/11/2020 11:37 AM ID: 152341935	It not always as level as it should be. I have fallen in the village due to lack of maintenance		
99	13/11/2020 18:09 PM ID: 152384877	They are attractive but uneven in places		
100	14/11/2020 09:27 AM ID: 152410802	The section immediately North of Dean Court rd next to the Quakers's burial ground is very slippery.		
101	14/11/2020 11:01 AM ID: 152412162	Fairly dissatisfied - the red brick work in some areas is made up of shiny bricks that are slippery in wet weather, the rougher looking red brickwork is not slippery, therefore, safer.		
102	14/11/2020 12:49 PM ID: 152426342	I chose very dissatisfied as there wasn't an option for fairly dissatisfied		
103	14/11/2020 15:36 PM ID: 152434523	Lots of trip hazards for the elderly and toddlers!		
104	14/11/2020 20:14 PM ID: 152448998	Outside the Dene.		
105	14/11/2020 20:15 PM ID: 152450164	Some areas are uneven.		
106	15/11/2020 10:21 AM ID: 152462290	need to be wider		
107	15/11/2020 14:36 PM ID: 152472161	The yellow hatched box introduced in the High Street works well however the traffic calming obstacle in the High Street causes the traffic to queue unnecessarily as drivers get stuck and can not proceed even when the traffic light is green. This causes more pollution with engines running unnecessarily and more congestion for residents as well as those passing through.		
108	15/11/2020 19:22 PM ID: 152486364	Slippery and uneven - very unsafe.		
109	15/11/2020 20:47 PM ID: 152490649	Extremely dangerous. Uneven and slippery.		
110	15/11/2020 22:07 PM ID: 152492832	They are slippery and uneven.		
111	15/11/2020 22:12 PM ID: 152493351	the red paving is very attractive and an important part of the village character. The smaller pavements are rather slippery in wet weather		
112	15/11/2020 22:46 PM ID: 152494085	See my previous comments		
113	16/11/2020 13:41 PM ID: 152531040	The red paving is dangerous when it is wet as these bricks are slippery		
114	16/11/2020 15:04 PM ID: 152544918	The new bricks are not suitable and are slippery in the rain		
115	17/11/2020 10:28 AM ID: 152603092	They are often damaged when vehicles drive over the kerb.		

## 28. How satisfied are you with the quality of paving surfaces in the areas outside of the conservation area?

			Response Percent	Response Total
1	Very satisfied		8.13%	20
2	Fairly satisfied		42.68%	105
3	Neither satisfied		17.89%	44
4	Fairly dissatisfied		15.45%	38
5	Very dissatisfied		8.54%	21
6	Don't know / not sure		7.32%	18
			answered	246
			skipped	6

### Comments: (49)

1	08/10/2020 14:17 PM ID: 149726449	I was pleased to see that BHCC cleared the greenery from pavements in Eley Drive, Eley Crescent and Elvin Crescent in October
2	02/11/2020 09:49 AM ID: 151486440	Uneven paving, weeds, broken paving
3	02/11/2020 10:33 AM ID: 151490958	Neither satisfied- Check you typos!
4	02/11/2020 11:48 AM ID: 151500874	Not sure where the conservation area begins or ends
5	02/11/2020 12:09 PM ID: 151503000	Lack of maintenance in many areas just take a walk around Rowan Way etc
6	02/11/2020 12:23 PM ID: 151501413	Am against the use of weedkillers that are dangerous to humans - wildlife - cats and dogs
7	02/11/2020 14:43 PM ID: 151519395	So many weeds everywhere growing through the slabs. Trip hazard for elderly. Probably dying off now as it's winter.
8	02/11/2020 15:08 PM ID: 151521743	Same issues apply, although these paths are not as easily damaged
9	02/11/2020 15:45 PM ID: 151525301	Some are uneven but during the nice weather many have been overgrown with weeds.
10	02/11/2020 15:53 PM ID: 151524591	Pretty uneven in parts
11	02/11/2020 16:53 PM ID: 151531769	Uneven (DCR), weed ridden (The Park)
12	02/11/2020 17:31 PM ID: 151533419	LOT OF HOLES
13	02/11/2020 19:14 PM ID: 151542059	Especially stretch on the high street outside lady of lourdes
14	02/11/2020 19:27 PM ID: 151542909	Some of the tarred pavements are very undulating!
15	03/11/2020 09:14 AM ID: 151561616	I am not familiar with all areas
16	03/11/2020 16:03 PM ID: 151608349	Lots of tripping hazards
17	03/11/2020 17:02 PM ID: 151615766	The are uneven and need repairs urgently. You cannot look up or you trip.
18	03/11/2020 22:54 PM ID: 151639687	BHCC need to weed more!
19	04/11/2020 10:06 AM ID: 151652325	There appears to be very little maintenance of the large paving stones many of which are uneven or broken.
20	04/11/2020 20:09 PM	Same as above







## 28. How satisfied are you with the quality of paving surfaces in the areas outside of the conservation area?

			Response Percent	Response Total
	ID: 151661932			
21	04/11/2020 21:31 PM ID: 151713678	Weeds overgrowing year after year and growing between paving stones. Not been attended to in 2020. i.e east and north east of The High Street. Curbs are often invisible. Could cars be prohibited from parking on the verges?.. Could builders partly or fully (!)reinstall verges and pavements after finishing their build? (Chaily Avenue and side roads)		
22	05/11/2020 10:19 AM ID: 151734013	The paved areas can be uneven..weeds don't help..fine after recent weeding.		
23	06/11/2020 10:07 AM ID: 151820552	I have never tried to negotiate in a wheelchair.		
24	06/11/2020 12:44 PM ID: 151843694	Could do with better path from Falmer Road across Bazehill Road as not an easy crossing		
25	06/11/2020 21:40 PM ID: 151887851	Bit higheldy-piggeldy		
26	07/11/2020 14:03 PM ID: 151912317	The paving outside my house in Little crescent is broken, uneven and fill of holes. Dangerous		
27	08/11/2020 11:43 AM ID: 151942950	Many pavements throughout the village a very uneven due to heavy vehicles parking on the pavements.		
28	08/11/2020 15:22 PM ID: 151951724	I live on dean court road and would like to see wider pavements for pedestrians on both sides with clearly indicated pedestrian crossing areas (especially since the pavement on one side abruptly ends, and you need to cross in order to carry on but the traffic is too fast and doesn't know to expect pedestrians)		
29	08/11/2020 16:17 PM ID: 151953449	Fine until cars park on the pavement!		
30	08/11/2020 17:00 PM ID: 151955429	There is incredible inconsistency .		
31	08/11/2020 17:17 PM ID: 151952998	Some paving slabs are raised and could do with being replaced.		
32	09/11/2020 14:55 PM ID: 152010626	I think the paving in front of St Margarets Church should be restored, to enhance this historic monument, with a permanent parking solution (not on the verge) introduced for disabled visitors to the church.		
33	10/11/2020 10:37 AM ID: 152074667	Need weeding and maintenance in some areas		
34	10/11/2020 10:51 AM ID: 152077414	above		
35	10/11/2020 19:08 PM ID: 152132507	Some very uneven parts - the road outside Tesco's is not good.		
36	11/11/2020 11:26 AM ID: 152158655	I would like to see the Parish council encourage residents to maintain the pavement areas outside of their homes in order to discourage weeds, which in the long term causes more expense in renovation costs.		
37	11/11/2020 22:08 PM ID: 152231935	I enjoyed the growing pavements during lockdown, notably long grasses especially. The green by Meadow Parade had wild flowers growing and BHCC moved them down. Stop the mowing.		
38	12/11/2020 10:48 AM ID: 152253921	Uneven pavements make it unsafe for those with mobility problems.		
39	12/11/2020 10:48 AM ID: 152253779	In addition to areas being uneven, the control of weeds growing ( I realise this maybe B&HCC decision ) is now non existent and in poorly lit areas is dangerous.		
40	12/11/2020 12:14 PM ID: 152264268	There needs to be less vans and cars parking on pavement which is a regular problem as it damages the pavement		
41	13/11/2020 11:37 AM ID: 152341935	The bottom of Dean Court Road could be better and the rail could be lengthened. It can be lethal and slippery at times		
42	14/11/2020 09:27 AM ID: 152410802	Too many overgrown hedges making the pavements awkward to use, especially if there are 2 or more of you.		
43	14/11/2020 18:16 PM ID: 152445219	Fairly satisfied with quality of paving surfaces around where I live north of village/red paving area. I liked the 'wooded' that were allowed to grow earlier this year, encouraging wildlife but appreciate it could be a		

## 28. How satisfied are you with the quality of paving surfaces in the areas outside of the conservation area?

			Response Percent	Response Total
		trip hazard for some with mobility problems. That said the grass verges did not need to be mown and as a compromise I would like the grass areas left alone please.		
44	14/11/2020 20:15 PM ID: 152450164	Some pavements are obstructed by overgrown vegetation on both private and public land.		
45	14/11/2020 20:40 PM ID: 152451263	The pavements near The Park are very uneven, littered with plants and often flood. When dark it's dangerous especially for the elderly.		
46	15/11/2020 10:21 AM ID: 152462290	need to be wider		
47	15/11/2020 19:22 PM ID: 152486364	The paving leading alongside the shops/vet on the A259 going up the hill towards Saltdean are in a very bad and unsafe condition. Weeds and overhanging hedges impede a number of other pavements		
48	15/11/2020 20:47 PM ID: 152490649	Pavement outside acupuncturist and vet very uneven and dangerous.		
49	15/11/2020 22:07 PM ID: 152492832	They are poorly maintained.		

## 29. How satisfied or dissatisfied are you with the provision of street infrastructure to help residents with mobility issues such as dropped kerbs, tactile paving and crossing facilities (zebra crossing/ traffic lights)?

			Response Percent	Response Total
1	Very Satisfied		5.69%	14
2	Fairly satisfied		28.46%	70
3	Neither satisfied nor dissatisfied		28.05%	69
4	Fairly dissatisfied		17.07%	42
5	Very Dissatisfied		8.94%	22
6	Don't know / not sure		11.79%	29
			answered	246
			skipped	6

Comments: (63)

1	08/10/2020 14:17 PM ID: 149726449	The zebra crossing on Falmer Road opposite the bowling club needs to be re-painted and the belisha beacons could be brighter. The zebra crossing on the High Street is sometimes obstructed by queueing traffic caused by deliveries on either side of the road. Not all of the vibrating crossing aids at the traffic lights on High Street/A259 junction are working which makes crossing treacherous for some
2	02/11/2020 09:49 AM ID: 151486440	The Zebra Crossing has a blind spot for north bound vehicles and the chicane has made it unsafe southbound. Crossing the road at the triangle north of Kipling Gardens is dangerous.
3	02/11/2020 10:08 AM ID: 151488522	Need much wider pavements in high street
4	02/11/2020 10:21 AM ID: 151489225	Not at all smooth and flat. Having pushed a wheel chair round Rottingdean on occasions it is not easy!
5	02/11/2020 10:33 AM ID: 151490958	Crossing facilities in the north of the village are non existent...we are the non appreciated residents of Rottingdean. Traffic on the Falmer road is so dangerous; when crossing the road you are putting your life at risk.
6	02/11/2020 11:48 AM ID: 151500874	Better white lining at T-junctions (High Street/Steving Road for example making pedestrian right of way more clear.
7	02/11/2020 11:59 AM ID: 151502860	See previous comments
8	02/11/2020 14:02 PM ID: 151513646	Traffic lights at the junction of High Street and A259 are not programmed /designed to help pedestrians, disabled, elderly, motorbility users, people with young children and pushchairs to cross without safety concerns

**29. How satisfied or dissatisfied are you with the provision of street infrastructure to help residents with mobility issues such as dropped kerbs, tactile paving and crossing facilities (zebra crossing/ traffic lights)?**

			Response Percent	Response Total
9	02/11/2020 14:33 PM ID: 151518782	The junction of the high street and 259 needs a pedestrian filter on all sections. Currently impossible to cross from West Street to high street.		
10	02/11/2020 14:43 PM ID: 151519395	To be honest, I do try and avoid Rottingdean despite living here and want to move away.		
11	02/11/2020 15:08 PM ID: 151521743	Tactile paving brings its own hazards for those of us with walking and balance issues. Pavement isn't wide enough (or is non-existent) in some areas. The planter is a positive addition and enables me to safely cross the High Street from Park Road, meaning I do not have to struggle on the inadequate pavements on the west side of the High Street		
12	02/11/2020 15:50 PM ID: 151526386	No dropped kerb in some places. one is kerb along shops to benches looking at sea near the telescope		
13	02/11/2020 15:53 PM ID: 151524591	The zebra crossing in the High Street has been rendered very dangerous by the placement of the planter. Traffic queuing north of the planter back right up over the zig zag markings both sides of the crossing. This means a pedestrian has no sight line of the traffic travelling north until in the middle of the road.		
14	02/11/2020 16:02 PM ID: 151522330	There are visibility issues at night in Dean Court Road from the pond up to Northfield Rise and it is very dangerous. There needs to be a crossing from St Margarets Church to the Green. This is essential. At the bottom of Dean Court Road the 'Keep Clear' is worn out and needs to be repainted.		
15	02/11/2020 16:04 PM ID: 151523917	The provision of street infrastructure is "paved with good intentions" (sorry) but impatient and inconsiderate motorists negate much of this. The zebra crossing is a case in point. The location of planter has greatly increased the instance of south-bound vehicles waiting and blocking or part-blocking the crossing, making it hazardous to cross between them, because they also block the view of crossing pedestrians to northbound traffic and vice versa.		
16	02/11/2020 16:34 PM ID: 151530583	Need to cut back overgrown hedges to clear all pavements eg North side of Rotyngs on Falmer Road		
17	02/11/2020 17:34 PM ID: 151532265	Inconsiderate parking on the pavement is becoming very dangerous		
18	02/11/2020 18:46 PM ID: 151540155	I see more and more people using mobility scooters / dangerous for them and dangerous for pedestrians		
19	02/11/2020 19:19 PM ID: 151542774	Poor in high street		
20	02/11/2020 19:24 PM ID: 151543296	Pavements in high street too narrow for wheelchair if coming from stening road to village hall need to go in the road - zebra crossing by costa and pavement to the village hall needed		
21	02/11/2020 19:53 PM ID: 151545148	There aren't many and the flower pot makes visibility around waiting traffic really bad		
22	02/11/2020 19:55 PM ID: 151544381	The addition of a zebra crossing on Falmer Road by either Longhill High School or Rottingdean Place would be very helpful		
23	02/11/2020 21:18 PM ID: 151549587	Accessibility in the village is poor		
24	03/11/2020 13:18 PM ID: 151590693	There is no access from Chailey or Newlands Roads to the bus stop opposite		
25	03/11/2020 15:32 PM ID: 151604644	Zebra crossing is quite dangerous as people often don't stop and the planter has made this worse as drivers are impatient and also concentrating on the planter rather than on crossing crossing can also be dangerous when delivery vehicles are parked, or large vehicles are queueing		
26	03/11/2020 17:02 PM ID: 151615766	Should be pedestrian lights at crossing from High Street to car park. Cannot imagine how partially sighted people manage. Disabled residents are badly treated with the poor condition and narrowness of pavements.		
27	03/11/2020 20:02 PM ID: 151630682	Why do pedestrians have such long waits to cross the Brighton-Saltdean Road and little time for the handicapped to get across.		
28	03/11/2020 23:54 PM ID: 151640630	Pedestrian crossing in High St made more dangerous as southbound traffic queuing to pass the planter obscures pedestrians crossing from Budgens side so they can't be seen by drivers heading northbound until they are halfway across. I have no mobility issues at all and was nearly hit by a car whilst using crossing yesterday		
29	04/11/2020 18:23 PM ID: 151704750	The crossing at the junction of the High Street and A259 is lethal. The zebra crossing in the High Street could be more visible if on a raised surface.		

**29. How satisfied or dissatisfied are you with the provision of street infrastructure to help residents with mobility issues such as dropped kerbs, tactile paving and crossing facilities (zebra crossing/ traffic lights)?**




			Response Percent	Response Total
30	04/11/2020 20:09 PM ID: 151661932	We need stricter speed limits with cameras MayBe a zebra crossing near the pound Traffic speed cameras. Larger traffic directed away from Rottingdean. A one way system around the high street.		
31	04/11/2020 21:03 PM ID: 151715286	The infrastructure is fine. The issues are the amount of traffic and the speeds at which drivers are allowed to drive without penalty.		
32	04/11/2020 21:31 PM ID: 151713678	more kerb droppings are needed		
33	05/11/2020 08:10 AM ID: 151731133	I understand that there's very little that can be done about the narrowness though.		
34	05/11/2020 10:19 AM ID: 151734013	High st zebra crossing is hard to see is someone is waiting esp if cycling or driving north and looking to the east side..could there be some hatching to keep the traffic away from the crossing..maybe narrow the crossing and hatch the road for visibility?		
35	05/11/2020 10:41 AM ID: 151741341	I imagine there are many mobility issues		
36	05/11/2020 14:33 PM ID: 151764009	I'm not sure how effective these are since I don't have these issues. The main issue for everyone is the narrowness of pavements That are very dangerous with fast passing traffic, wing mirrors and large vehicles		
37	05/11/2020 17:25 PM ID: 151786116	I use pushchairs frequently and rarely have issues.		
38	05/11/2020 19:20 PM ID: 151796139	It would be great if there was a pedestrian crossing across Steyning Road by the twitten for the schools and at the top of the hill.		
39	06/11/2020 10:07 AM ID: 151820552	Hard to comment as I don't have mobility issues and am probably oblivious of problems.		
40	06/11/2020 21:40 PM ID: 151887851	Pedestrian crossing on high st: pls remove the black attachment that looks like a person as you approach. Pls brighten up.		
41	07/11/2020 11:18 AM ID: 151901976	Certain section of paving in the high street are far too narrow making them a safety hazard.		
42	07/11/2020 15:32 PM ID: 151915320	The zebra crossing in the high street is dangerous because half the time as a motorist one cannot see whether anyone is waiting to cross because another vehicle is obscuring ones view.		
43	08/11/2020 11:43 AM ID: 151942950	Rottingdean High Street is difficult to cross particularly near the Steyning Road junction and this will be exacerbated by the additional housing on the St Aubyns school campus site. It's time for the Parish Council to push BHCC to create a link road between the A259 and the A27 to stop all the traffic through our historic village High Street.		
44	08/11/2020 15:22 PM ID: 151951724	Thank goodness I have no mobility issues as I already fear for my life many times a day crossing the roads in Rottingdean!		
45	08/11/2020 17:17 PM ID: 151952998	Not an issue for me and so I have not noticed.		
46	10/11/2020 07:54 AM ID: 152063021	I don't require assistance with mobility so don't really know. The planter has really helped with social distancing		
47	10/11/2020 10:37 AM ID: 152074667	I think that crossing the High Street at the junction with the A259 would probably be challenging as it is tricky for someone able bodied		
48	10/11/2020 19:08 PM ID: 152132507	I find the slope near the Hardware store by the lights a challenge.		
49	10/11/2020 19:25 PM ID: 152134064	My wife uses a wheelchair and trying to cross at the traffic lights from east to west is a nightmare. Traffic from A259 turning right NEVER gives way.		
50	11/11/2020 11:26 AM ID: 152158655	The paving area at the end of the Bowling Green, moving into the entrance of Challoners Mews is poor and uneven. There is no clearly identified area of paving. the pavement leading from the Bus Stop in Falmer Road into the Rotyngs is poorly maintained.		
51	11/11/2020 22:08 PM ID: 152231935	I dont see much to support wheelchair use.		
52	12/11/2020 10:06 AM	It would be lovely if a crossing was made by the church to the green as people often wait a long time to		

**29. How satisfied or dissatisfied are you with the provision of street infrastructure to help residents with mobility issues such as dropped kerbs, tactile paving and crossing facilities (zebra crossing/ traffic lights)?**




			Response Percent	Response Total
	ID: 152250142	cross onto the green		
53	12/11/2020 12:51 PM ID: 152266348	Could be better at the south end of the High street. No protection on the island.		
54	12/11/2020 13:30 PM ID: 152271710	There seem to have been a lot of improvements, but I feel I shouldn't comment whilst I do not yet have to make use of them.		
55	14/11/2020 11:01 AM ID: 152412162	A mobility scooter would not be able to travel past Northgate cottages as the path is too narrow. The alternative route is to cross at the Zebra crossing and turn left, but the path ends. There is no path continuing up to the dropped kerb at Bazehill Road to allow crossing the road.		
56	14/11/2020 15:36 PM ID: 152434523	Too difficult at the traffic lights, bottom of Steyning rd and to cross by Neville rd		
57	14/11/2020 18:16 PM ID: 152445219	You need to ask those with mobility issues.		
58	14/11/2020 20:40 PM ID: 152451263	Ok in High street area but not so good off the main roads		
59	14/11/2020 23:08 PM ID: 152454921	There is no safe pedestrian crossing facility in the lower High Street (crossing from White Horse to shops and cafes etc)		
60	15/11/2020 10:21 AM ID: 152462290	pavements need to be wider need more dropped kerbs		
61	15/11/2020 19:22 PM ID: 152486364	The zebra crossing is obscured by the experimental traffic order. Again - crossing the High Street to West Street car park is unsafe without a green man.		
62	15/11/2020 20:47 PM ID: 152490649	Crossing from Devesons to car park opposite Tesco needs puffin control.		
63	15/11/2020 22:07 PM ID: 152492832	It seems that disability is totally ignored in Rottingdean. A lot of work, having inout from those suffering from disabilities for visual/hearing impairment is essential.		

**5. COVID-19**

**30. During lockdown did you need to call the Community Helpline (that was displayed on banners situated around Rottingdean) or use the website?**

			Response Percent	Response Total
1	Yes		0.81%	2
2	No		98.38%	243
3	Don't know / not sure		0.81%	2
			answered	247
			skipped	5

**31. Would you be willing to volunteer on the Community Helpline should it be required if another Lockdown occurs?**

			Response Percent	Response Total
1	Yes		29.80%	73
2	No		37.55%	92
3	Don't know / not sure		32.65%	80
			answered	245
			skipped	7

### 31. Would you be willing to volunteer on the Community Helpline should it be required if another Lockdown occurs?

			Response Percent	Response Total
Comments: (50)				
1	08/10/2020 14:17 PM ID: 149726449	I did volunteer for an afternoon once a week for approx 8 weeks during Lockdown - I did not receive any calls		
2	02/11/2020 09:49 AM ID: 151486440	Training would be essential		
3	02/11/2020 10:16 AM ID: 151489965	We already help one of our neighbours		
4	02/11/2020 10:21 AM ID: 151489225	I contacted the web site to volunteer.		
5	02/11/2020 11:22 AM ID: 151497630	I suffer from cancer, angina, high blood pressure, diabetes , gout, spinal arthritis. I am in no fit state to help anyone else.		
6	02/11/2020 11:35 AM ID: 151492225	Only because of my age and medical conditions		
7	02/11/2020 11:48 AM ID: 151500874	I already did		
8	02/11/2020 11:59 AM ID: 151504176	I run a voluntary organisation myself		
9	02/11/2020 12:14 PM ID: 151505273	Already am :)		
10	02/11/2020 12:34 PM ID: 151507314	Was a volunteer on community helpline during first lockdown.		
11	02/11/2020 13:54 PM ID: 151515601	I work full time already		
12	02/11/2020 14:02 PM ID: 151513646	I already shield a neighbour in their 90s and gave created a bubble		
13	02/11/2020 14:43 PM ID: 151519395	I have too much of a caring role for my father and also work.		
14	02/11/2020 14:46 PM ID: 151520483	Already done. Was one of those taking calls in the first lockdown and have volunteered to do driving now.		
15	02/11/2020 15:45 PM ID: 151525301	Too much on in my life unfortunately.		
16	02/11/2020 15:50 PM ID: 151526386	Regret unable as have to care for vulnerable husband		
17	02/11/2020 16:53 PM ID: 151531769	Being at risk ourselves, it has to be know		
18	02/11/2020 19:27 PM ID: 151542909	Unfortunately I am of the vulnerable age group and unable to help		
19	02/11/2020 19:55 PM ID: 151544381	Not at this stage as working full time and have a small child, am very appreciative of those who are able and willing to volunteer		
20	02/11/2020 21:41 PM ID: 151548100	I would love to, but don't have enough free time		
21	03/11/2020 09:31 AM ID: 151562251	would phone up for a chat Shopping on a limited scale as i am (ihate to say it) elderly		
22	03/11/2020 13:18 PM ID: 151590693	Would need more information in order to make an informed decision		
23	03/11/2020 17:02 PM ID: 151615766	I volunteer for church organisation and with neighbours.		
24	03/11/2020 22:13 PM ID: 151638484	I was a volunteer		
25	03/11/2020 23:54 PM ID: 151640630	Possibly. Working from home full time and family commitments, so would need to fit with circumstances		

### 31. Would you be willing to volunteer on the Community Helpline should it be required if another Lockdown occurs?

			Response Percent	Response Total
26	04/11/2020 12:48 PM ID: 151664017	We're both in the vulnerable category		
27	04/11/2020 14:35 PM ID: 151680210	I have no idea what the Community Helpline does.		
28	04/11/2020 20:09 PM ID: 151661932	I would but already work in the village		
29	04/11/2020 21:31 PM ID: 151713678	I am fairly old and feel I cannot give much reliable help.		
30	05/11/2020 08:10 AM ID: 151731133	I already have a full compliment of others to take of.		
31	05/11/2020 10:41 AM ID: 151741341	I know nothing about it		
32	05/11/2020 17:27 PM ID: 151785121	Already a volunteer		
33	05/11/2020 21:08 PM ID: 151804072	I already volunteer with NHS good sam but it's pretty varied by location so I would be happy to support something more local too		
34	07/11/2020 15:32 PM ID: 151915320	Didn't know there was one . Don't know enough about it. it would be useful to know a list of local, .trusted and good tradesmen		
35	08/11/2020 11:43 AM ID: 151942950	It depends what would be involved as I am over 70, which would limit what I am allowed to do		
36	08/11/2020 15:27 PM ID: 151951389	There is insufficient information provided as to what would be required of a volunteer		
37	08/11/2020 17:00 PM ID: 151955429	Not sure what it was all about other than advertising one or two business's		
38	09/11/2020 09:53 AM ID: 151979626	Daughter volunteered - as she is a nurse was told would present a risk so not wanted - showed a lack of understanding / infection control etc as she was unemployed at the time!		
39	09/11/2020 16:22 PM ID: 152022348	We are both about 80 so more likely to be in need of help than of any help to others		
40	09/11/2020 19:16 PM ID: 152045877	too old		
41	10/11/2020 19:08 PM ID: 152132507	My mobility is limited and my hearing not good so don't know how I could help.		
42	11/11/2020 11:26 AM ID: 152158655	Would very much like to help in future		
43	12/11/2020 12:51 PM ID: 152266348	I work full time so might be difficult.		
44	14/11/2020 12:49 PM ID: 152426342	I am in the shielding group		
45	14/11/2020 13:47 PM ID: 152430067	volunteered but nothing needed doing		
46	14/11/2020 15:36 PM ID: 152434523	I am not a fan of phone calls though and after I volunteered to drop off food etc last time had to withdraw as had a throat virus!		
47	14/11/2020 20:15 PM ID: 152450164	Over 75		
48	15/11/2020 12:44 PM ID: 152469972	I am helping in my local neighbourhood group which is connected via WhatsApp. I am working for the NHS thus fairly busy.		
49	15/11/2020 19:22 PM ID: 152486364	Not enough time		
50	16/11/2020 07:54 AM ID: 152498786	Have done so		

### 6. About you

## 32. What age are you?

			Response Percent	Response Total
1	Open-Ended Question		100.00%	232
1	08/10/2020 14:17 PM ID: 149726449	58		
2	28/10/2020 19:51 PM ID: 151235363	47		
3	02/11/2020 08:18 AM ID: 151482023	68		
4	02/11/2020 08:48 AM ID: 151482912	50		
5	02/11/2020 09:49 AM ID: 151486440	69		
6	02/11/2020 10:08 AM ID: 151488522	45 - 50		
7	02/11/2020 10:16 AM ID: 151489965	56		
8	02/11/2020 10:21 AM ID: 151489225	70		
9	02/11/2020 10:33 AM ID: 151490958	50		
10	02/11/2020 10:45 AM ID: 151490671	72		
11	02/11/2020 10:46 AM ID: 151494092	57		
12	02/11/2020 11:04 AM ID: 151497403	72		
13	02/11/2020 11:12 AM ID: 151495523	87		
14	02/11/2020 11:22 AM ID: 151497630	72		
15	02/11/2020 11:30 AM ID: 151500679	67		
16	02/11/2020 11:34 AM ID: 151500539	72		
17	02/11/2020 11:35 AM ID: 151492225	72		
18	02/11/2020 11:40 AM ID: 151501021	69		
19	02/11/2020 11:41 AM ID: 151501185	57		
20	02/11/2020 11:46 AM ID: 151501218	53		
21	02/11/2020 11:48 AM ID: 151500874	78		
22	02/11/2020 11:56 AM ID: 151501666	55		
23	02/11/2020 11:59 AM ID: 151504176	62		
24	02/11/2020 11:59 AM ID: 151502860	73		
25	02/11/2020 12:09 PM	72		

### 32. What age are you?

			Response Percent	Response Total
	ID: 151503000			
26	02/11/2020 12:10 PM ID: 151504375	56		
27	02/11/2020 12:14 PM ID: 151505273	32		
28	02/11/2020 12:25 PM ID: 151500966	75		
29	02/11/2020 12:25 PM ID: 151507026	52		
30	02/11/2020 12:34 PM ID: 151507314	65		
31	02/11/2020 12:45 PM ID: 151508410	52		
32	02/11/2020 13:07 PM ID: 151510621	69		
33	02/11/2020 13:35 PM ID: 151512421	63		
34	02/11/2020 13:54 PM ID: 151515601	54		
35	02/11/2020 14:02 PM ID: 151513646	73		
36	02/11/2020 14:06 PM ID: 151515137	43		
37	02/11/2020 14:07 PM ID: 151512258	64 (wife is 77)		
38	02/11/2020 14:23 PM ID: 151518533	60		
39	02/11/2020 14:35 PM ID: 151518868	Over 70		
40	02/11/2020 14:43 PM ID: 151519395	60		
41	02/11/2020 14:46 PM ID: 151520483	68		
42	02/11/2020 14:47 PM ID: 151521042	57		
43	02/11/2020 15:02 PM ID: 151521915	76		
44	02/11/2020 15:08 PM ID: 151521743	83		
45	02/11/2020 15:09 PM ID: 151521752	74		
46	02/11/2020 15:14 PM ID: 151522919	69		
47	02/11/2020 15:17 PM ID: 151523944	50		
48	02/11/2020 15:45 PM ID: 151525301	62		
49	02/11/2020 15:50 PM ID: 151526386	82		
50	02/11/2020 15:52 PM ID: 151527545	61		

### 32. What age are you?

			Response Percent	Response Total
51	02/11/2020 15:53 PM ID: 151524591	63		
52	02/11/2020 16:04 PM ID: 151523917	59		
53	02/11/2020 16:34 PM ID: 151530583	58		
54	02/11/2020 16:37 PM ID: 151531392	66		
55	02/11/2020 16:38 PM ID: 151531156	51		
56	02/11/2020 16:42 PM ID: 151531364	57		
57	02/11/2020 16:53 PM ID: 151531769	65 and 66		
58	02/11/2020 16:54 PM ID: 151531714	56		
59	02/11/2020 17:31 PM ID: 151533419	43		
60	02/11/2020 17:34 PM ID: 151532265	76		
61	02/11/2020 17:55 PM ID: 151537365	61		
62	02/11/2020 18:09 PM ID: 151537630	51		
63	02/11/2020 18:14 PM ID: 151538729	47		
64	02/11/2020 18:21 PM ID: 151539637	47		
65	02/11/2020 18:21 PM ID: 151539430	57		
66	02/11/2020 18:26 PM ID: 151539837	48		
67	02/11/2020 18:46 PM ID: 151540155	73		
68	02/11/2020 19:14 PM ID: 151542059	52		
69	02/11/2020 19:19 PM ID: 151542774	55		
70	02/11/2020 19:23 PM ID: 151543369	61		
71	02/11/2020 19:24 PM ID: 151543296	52		
72	02/11/2020 19:27 PM ID: 151542909	67		
73	02/11/2020 19:33 PM ID: 151543598	60		
74	02/11/2020 19:36 PM ID: 151543934	63		
75	02/11/2020 19:46 PM ID: 151544454	67		
76	02/11/2020 19:50 PM ID: 151544950	38		

### 32. What age are you?

			Response Percent	Response Total
77	02/11/2020 19:53 PM ID: 151545148	27		
78	02/11/2020 19:55 PM ID: 151544381	42		
79	02/11/2020 20:00 PM ID: 151545434	73		
80	02/11/2020 20:18 PM ID: 151546529	54		
81	02/11/2020 20:34 PM ID: 151547226	50		
82	02/11/2020 20:44 PM ID: 151547602	49		
83	02/11/2020 21:00 PM ID: 151548891	49		
84	02/11/2020 21:09 PM ID: 151549292	78		
85	02/11/2020 21:18 PM ID: 151549587	34		
86	02/11/2020 21:33 PM ID: 151550355	65		
87	02/11/2020 21:41 PM ID: 151548100	59		
88	02/11/2020 22:26 PM ID: 151551664	74		
89	02/11/2020 23:42 PM ID: 151554448	59		
90	03/11/2020 02:55 AM ID: 151556415	24		
91	03/11/2020 07:16 AM ID: 151557957	64		
92	03/11/2020 08:05 AM ID: 151559472	40		
93	03/11/2020 09:31 AM ID: 151562251	83		
94	03/11/2020 09:50 AM ID: 151566446	58		
95	03/11/2020 11:19 AM ID: 151576520	66		
96	03/11/2020 11:33 AM ID: 151575584	65		
97	03/11/2020 13:07 PM ID: 151589696	51		
98	03/11/2020 13:18 PM ID: 151590693	55		
99	03/11/2020 13:55 PM ID: 151595185	75		
100	03/11/2020 14:30 PM ID: 151599153	67		
101	03/11/2020 15:26 PM ID: 151605595	69		
102	03/11/2020 15:32 PM ID: 151604644	56		

### 32. What age are you?

			Response Percent	Response Total
103	03/11/2020 15:32 PM ID: 151606755	48		
104	03/11/2020 16:03 PM ID: 151608349	69		
105	03/11/2020 17:02 PM ID: 151615766	70		
106	03/11/2020 17:16 PM ID: 151616712	80		
107	03/11/2020 17:57 PM ID: 151622411	73		
108	03/11/2020 17:58 PM ID: 151619034	60		
109	03/11/2020 18:21 PM ID: 151624289	49		
110	03/11/2020 18:28 PM ID: 151625253	50		
111	03/11/2020 20:02 PM ID: 151630682	73		
112	03/11/2020 20:49 PM ID: 151634667	54		
113	03/11/2020 22:10 PM ID: 151638521	37		
114	03/11/2020 22:11 PM ID: 151638420	60		
115	03/11/2020 22:13 PM ID: 151638484	53		
116	03/11/2020 22:54 PM ID: 151639687	66		
117	04/11/2020 09:44 AM ID: 151651443	68		
118	04/11/2020 10:02 AM ID: 151653824	64		
119	04/11/2020 10:06 AM ID: 151652325	72		
120	04/11/2020 12:48 PM ID: 151664017	66		
121	04/11/2020 14:35 PM ID: 151680210	69		
122	04/11/2020 15:13 PM ID: 151684945	30		
123	04/11/2020 15:17 PM ID: 151684606	57		
124	04/11/2020 17:26 PM ID: 151699321	66		
125	04/11/2020 18:23 PM ID: 151704750	63		
126	04/11/2020 20:09 PM ID: 151661932	Carer		
127	04/11/2020 21:03 PM ID: 151715286	73		
128	04/11/2020 21:31 PM ID: 151713678	over 90		

### 32. What age are you?

			Response Percent	Response Total
129	05/11/2020 08:10 AM ID: 151731133	59		
130	05/11/2020 10:19 AM ID: 151734013	69		
131	05/11/2020 10:41 AM ID: 151741341	89		
132	05/11/2020 13:11 PM ID: 151759199	66		
133	05/11/2020 13:38 PM ID: 151762754	42		
134	05/11/2020 14:18 PM ID: 151766340	68		
135	05/11/2020 14:33 PM ID: 151764009	68		
136	05/11/2020 17:08 PM ID: 151783906	76		
137	05/11/2020 17:20 PM ID: 151785405	58		
138	05/11/2020 17:25 PM ID: 151786116	32		
139	05/11/2020 17:27 PM ID: 151785121	53		
140	05/11/2020 19:20 PM ID: 151796139	A family of 5 adults 30plus and children 6under		
141	05/11/2020 20:41 PM ID: 151800886	34		
142	05/11/2020 21:08 PM ID: 151804072	33		
143	05/11/2020 22:15 PM ID: 151807046	87		
144	06/11/2020 09:53 AM ID: 151823498	48		
145	06/11/2020 10:07 AM ID: 151820552	71		
146	06/11/2020 10:08 AM ID: 151819955	72		
147	06/11/2020 12:44 PM ID: 151843694	69		
148	06/11/2020 18:15 PM ID: 151876928	29		
149	06/11/2020 21:40 PM ID: 151887851	47		
150	07/11/2020 10:01 AM ID: 151899064	No business of yours why do you want to know		
151	07/11/2020 11:18 AM ID: 151901976	72		
152	07/11/2020 11:56 AM ID: 151904144	58		
153	07/11/2020 14:03 PM ID: 151912317	62		
154	07/11/2020 15:32 PM ID: 151915320	68		

### 32. What age are you?

			Response Percent	Response Total
155	07/11/2020 16:01 PM ID: 151918942	66		
156	07/11/2020 16:39 PM ID: 151920000	59		
157	08/11/2020 08:22 AM ID: 151938182	54		
158	08/11/2020 11:43 AM ID: 151942950	70		
159	08/11/2020 15:22 PM ID: 151951724	44		
160	08/11/2020 15:27 PM ID: 151951389	75		
161	08/11/2020 16:17 PM ID: 151953449	54		
162	08/11/2020 17:00 PM ID: 151955429	old enough		
163	08/11/2020 17:17 PM ID: 151952998	60		
164	08/11/2020 18:30 PM ID: 151959584	68		
165	09/11/2020 08:51 AM ID: 151974569	60		
166	09/11/2020 09:53 AM ID: 151979626	61		
167	09/11/2020 12:39 PM ID: 151994940	75		
168	09/11/2020 13:55 PM ID: 152002657	62		
169	09/11/2020 14:55 PM ID: 152010626	48		
170	09/11/2020 15:37 PM ID: 152015465	80		
171	09/11/2020 15:41 PM ID: 151768337	55		
172	09/11/2020 16:22 PM ID: 152022348	79 and 86(87 January next)		
173	09/11/2020 19:16 PM ID: 152045877	oap		
174	09/11/2020 19:57 PM ID: 152049169	40		
175	10/11/2020 07:54 AM ID: 152063021	63		
176	10/11/2020 09:35 AM ID: 152069685	56		
177	10/11/2020 10:31 AM ID: 152076013	56		
178	10/11/2020 10:37 AM ID: 152074667	52		
179	10/11/2020 10:43 AM ID: 152076634	60		
180	10/11/2020 10:51 AM ID: 152077414	58		

### 32. What age are you?

			Response Percent	Response Total
181	10/11/2020 11:14 AM ID: 152078745	75		
182	10/11/2020 12:01 PM ID: 152082956	67		
183	10/11/2020 14:25 PM ID: 152097884	68		
184	10/11/2020 18:51 PM ID: 152131936	55		
185	10/11/2020 19:08 PM ID: 152132507	Over 80		
186	10/11/2020 19:14 PM ID: 152133669	79		
187	10/11/2020 19:25 PM ID: 152134064	86		
188	11/11/2020 11:03 AM ID: 152162712	60		
189	11/11/2020 11:26 AM ID: 152158655	71 - but very active		
190	11/11/2020 22:08 PM ID: 152231935	I was 54 when I started this but now I'm 65		
191	12/11/2020 10:06 AM ID: 152250142	33		
192	12/11/2020 10:19 AM ID: 152249766	68		
193	12/11/2020 10:48 AM ID: 152253921	67		
194	12/11/2020 10:48 AM ID: 152253779	80		
195	12/11/2020 11:09 AM ID: 152256912	42		
196	12/11/2020 12:06 PM ID: 152263668	52		
197	12/11/2020 12:14 PM ID: 152264268	57		
198	12/11/2020 12:51 PM ID: 152266348	60		
199	12/11/2020 13:30 PM ID: 152271710	58		
200	12/11/2020 17:13 PM ID: 152296913	64		
201	13/11/2020 11:37 AM ID: 152341935	82		
202	13/11/2020 14:14 PM ID: 152362518	55		
203	13/11/2020 16:28 PM ID: 152376994	60		
204	13/11/2020 18:09 PM ID: 152384877	73		
205	14/11/2020 11:01 AM ID: 152412162	61		
206	14/11/2020 13:47 PM ID: 152430067	54		




### 32. What age are you?

			Response Percent	Response Total
207	14/11/2020 15:36 PM ID: 152434523	70		
208	14/11/2020 18:16 PM ID: 152445219	46 & three quarters		
209	14/11/2020 20:14 PM ID: 152448998	78		
210	14/11/2020 20:15 PM ID: 152450164	77		
211	14/11/2020 20:40 PM ID: 152451263	46		
212	14/11/2020 23:08 PM ID: 152454921	45		
213	15/11/2020 10:21 AM ID: 152462290	61		
214	15/11/2020 11:19 AM ID: 152466000	51		
215	15/11/2020 12:44 PM ID: 152469972	60		
216	15/11/2020 14:36 PM ID: 152472161	45		
217	15/11/2020 15:14 PM ID: 152477046	65		
218	15/11/2020 17:09 PM ID: 152482883	63		
219	15/11/2020 18:28 PM ID: 152485883	67		
220	15/11/2020 18:31 PM ID: 152486390	Over 80		
221	15/11/2020 19:22 PM ID: 152486364	60s		
222	15/11/2020 20:47 PM ID: 152490649	Elderly		
223	15/11/2020 22:07 PM ID: 152492832	66		
224	15/11/2020 22:12 PM ID: 152493351	70		
225	15/11/2020 22:46 PM ID: 152494249	66		
226	15/11/2020 22:46 PM ID: 152494085	60		
227	15/11/2020 23:14 PM ID: 152495015	57		
228	15/11/2020 23:21 PM ID: 152495157	57		
229	16/11/2020 07:54 AM ID: 152498786	74		
230	16/11/2020 13:41 PM ID: 152531040	50		
231	16/11/2020 15:04 PM ID: 152544918	64		
232	17/11/2020 10:28 AM ID: 152603092	63		







### 32. What age are you?

		Response Percent	Response Total
		answered	232
		skipped	20

### 33. Do you identify as the sex you were assigned at birth? For people who are transgender, the sex they were assigned at birth is not the same as their own sense of their gender .

			Response Percent	Response Total
1	Yes		94.56%	226
2	No		0.84%	2
3	Prefer not to say		4.60%	11
			answered	239
			skipped	13

### 34. How would you describe your ethnic origin?

			Response Percent	Response Total
1	White: English / Welsh / Scottish / Northern Irish / British		87.29%	206
2	White: Irish		2.12%	5
3	White: Gypsy or Irish Traveller		0.00%	0
4	Any other White background (please give details below)		2.97%	7
5	Asian or Asian British: Bangladeshi		0.00%	0
6	Asian or Asian British: Indian		0.00%	0
7	Asian or Asian British: Pakistani		0.00%	0
8	Asian or Asian British: Chinese		0.00%	0
9	Any other Asian background (please give details below)		0.00%	0
10	Black or Black British: African		0.00%	0
11	Black or Black British: Caribbean		0.00%	0
12	Any other Black background (please give details below)		0.00%	0
13	Mixed: Asian and White		0.00%	0
14	Mixed: Black African and White		0.00%	0
15	Mixed: Black Caribbean and White		0.00%	0
16	Any other mixed background (please give detail below)		0.85%	2
17	Arab		0.00%	0
18	Any other ethnic group (please give details below)		0.42%	1
19	Prefer not to say		6.36%	15
			answered	236
			skipped	16

### 34. How would you describe your ethnic origin?

			Response Percent	Response Total
Other ethnic group (12)				
1	02/11/2020 12:10 PM ID: 151504375	White English		
2	02/11/2020 20:18 PM ID: 151546529	Is this necessary?		
3	04/11/2020 21:31 PM ID: 151713678	born in Germany, British passport since 1952		
4	05/11/2020 20:41 PM ID: 151800886	european		
5	07/11/2020 10:01 AM ID: 151899064	Why are you interested in this we are all suppose to be the same.		
6	07/11/2020 16:39 PM ID: 151920000	white European		
7	08/11/2020 15:22 PM ID: 151951724	Polish, English, Scottish, Czech		
8	13/11/2020 14:14 PM ID: 152362518	European		
9	15/11/2020 12:44 PM ID: 152469972	European		
10	15/11/2020 14:36 PM ID: 152472161	Mixed French and Arab		
11	15/11/2020 18:28 PM ID: 152485883	French		
12	15/11/2020 19:22 PM ID: 152486364	White - with mixed heritage		

### 35. Which of the following best describes your sexual orientation?

			Response Percent	Response Total
1	Heterosexual/'Straight'	<div></div>	80.69%	188
2	Lesbian	<div></div>	1.29%	3
3	Gay	<div></div>	3.86%	9
4	Bisexual	<div></div>	1.72%	4
5	Other (please give detail below)	<div></div>	0.43%	1
6	Prefer not to say	<div></div>	12.02%	28
			answered	233
			skipped	19










#### Other sexual orientation (6)

1	02/11/2020 11:48 AM ID: 151500874	Past it
2	02/11/2020 20:18 PM ID: 151546529	Is this too necessary
3	05/11/2020 10:41 AM ID: 151741341	For heavens sake!
4	07/11/2020 10:01 AM ID: 151899064	Why are you asking this question Itami business of yours
5	08/11/2020 17:00 PM	Whatever comes my way

### 35. Which of the following best describes your sexual orientation?

			Response Percent	Response Total
	ID: 151955429			
6	15/11/2020 22:12 PM ID: 152493351	why does this matter?		

### 36. What is your religion or belief?

			Response Percent	Response Total
1	I have no particular religion		37.61%	88
2	Buddhist		0.43%	1
3	Christian		36.75%	86
4	Hindu		0.00%	0
5	Jain		0.00%	0
6	Jewish		1.28%	3
7	Muslim		0.00%	0
8	Pagan		0.00%	0
9	Sikh		0.00%	0
10	Agnostic		3.85%	9
11	Atheist		9.83%	23
12	Other religion (please give details below)		1.28%	3
13	Other philosophical belief (please give details below)		0.85%	2
14	Prefer not to say		8.12%	19
			answered	234
			skipped	18





#### Other religion or philosophical belief (13)

1	02/11/2020 14:06 PM ID: 151515137	Wiccan
2	02/11/2020 15:14 PM ID: 151522919	Humanist
3	02/11/2020 19:23 PM ID: 151543369	Spiritualist
4	02/11/2020 20:18 PM ID: 151546529	????
5	03/11/2020 07:16 AM ID: 151557957	Pastafarian
6	03/11/2020 14:30 PM ID: 151599153	Spiritualist
7	03/11/2020 17:16 PM ID: 151616712	mind your own business. nothing to do with my views on the villagee
8	07/11/2020 10:01 AM ID: 151899064	Why are you asking this question it's again no business of yours
9	08/11/2020 17:00 PM ID: 151955429	Humanist
10	08/11/2020 18:30 PM ID: 151959584	These should have been in alpha order !

### 36. What is your religion or belief?








			Response Percent	Response Total
11	09/11/2020 19:16 PM ID: 152045877	humanist		
12	11/11/2020 11:26 AM ID: 152158655	I am Christian in my outlook but also believe in the Buddhist approach to life. I believe that many religions have a similar focus for good.		
13	13/11/2020 18:09 PM ID: 152384877	Spiritual		

### 37. Are your day-to-day activities limited because of a health problem or disability which has lasted, or is expected to last at least 12 months?

			Response Percent	Response Total
1	Yes a little		14.75%	36
2	Yes a lot		4.92%	12
3	No		76.64%	187
4	Prefer not to say		3.69%	9
			answered	244
			skipped	8

## 7. Health problem or disability

### 38. If 'Yes' please state the type of impairment. If you have more than one please tick all that apply. If none apply, please mark 'Other'.

			Response Percent	Response Total
1	Physical impairment		74.47%	35
2	Sensory impairment		8.51%	4
3	Learning disability / difficulty		2.13%	1
4	Long standing illness		21.28%	10
5	Mental health condition		10.64%	5
6	Autistic spectrum		0.00%	0
7	Other development condition		2.13%	1
8	Other (please specify):		14.89%	7
			answered	47
			skipped	205

#### Other (please specify): (7)




1	02/11/2020 16:02 PM ID: 151522330	Mobility Issues
2	02/11/2020 23:42 PM ID: 151554448	after-effects of adverse reactions to drugs used during a transplant operation, now allergic to my own steroid hormones!
3	04/11/2020 21:31 PM ID: 151713678	General old age problems
4	08/11/2020 17:00 PM ID: 151955429	
5	10/11/2020 19:08 PM ID: 152132507	This is a paper entry and this section doesn't appear on the form.

**38. If 'Yes' please state the type of impairment. If you have more than one please tick all that apply. If none apply, please mark 'Other'.**

			Response Percent	Response Total
6	10/11/2020 19:25 PM ID: 152134064	This is a paper entry and this section doesn't appear on the form.		
7	15/11/2020 20:47 PM ID: 152490649	Walking and breathing problems		







## 8. About you

**39. Are you a carer? a carer provides unpaid support to family or friends who are ill, frail, disabled, or have mental health or substance misuse problems.**

			Response Percent	Response Total
1	Yes		11.43%	28
2	No		84.90%	208
3	Prefer not to say		3.67%	9
			answered	245
			skipped	7

## 9. Carers

**40. If 'Yes', who do you care for?**

			Response Percent	Response Total
1	Parent		39.29%	11
2	Child with special needs		17.86%	5
3	Partner / spouse		25.00%	7
4	Other family member		17.86%	5
5	Friend		3.57%	1
6	Other, please give details below		7.14%	2
			answered	28
			skipped	224

Other, please give details below (2)

1	04/11/2020 20:09 PM ID: 151661932	Local people
2	15/11/2020 22:46 PM ID: 152494085	I am a part time carer

## 10. About you

**41. Armed Forces Service:**

	Yes	No	Prefer not to say	Response Total
Are you currently serving in the UK Armed Forces (this includes reservists or part-time service, eg: Territorial Army)?	0.0% (0)	96.6% (230)	3.4% (8)	238

#### 41. Armed Forces Service:

	Yes	No	Prefer not to say	Response Total
Have you ever served in the UK Armed Forces?	5.8% (14)	91.3% (221)	2.9% (7)	242
Are you a member of a current or former serviceman or woman's immediate family/household?	6.7% (16)	90.4% (216)	2.9% (7)	239
			answered	244
			skipped	8

### Matrix Charts

41.1. Are you currently serving in the UK Armed Forces (this includes reservists or part-time service, eg: Territorial Army)?			Response Percent	Response Total
1	Yes		0.0%	0
2	No		96.6%	230
3	Prefer not to say		3.4%	8
			answered	238

41.2. Have you ever served in the UK Armed Forces?			Response Percent	Response Total
1	Yes		5.8%	14
2	No		91.3%	221
3	Prefer not to say		2.9%	7
			answered	242

41.3. Are you a member of a current or former serviceman or woman's immediate family/household?			Response Percent	Response Total
1	Yes		6.7%	16
2	No		90.4%	216
3	Prefer not to say		2.9%	7
			answered	239